



JACKSON AREA COMPREHENSIVE TRANSPORTATION STUDY (JACTS) TECHNICAL ADVISORY COMMITTEE (TAC) MEETING

Wednesday, December 11, 2024 / 9:30 AM
Jackson County Tower Building / 5th Floor / 120 W. Michigan Ave., Jackson, MI 49201

AGENDA

1. Call to Order
2. Public Comment
3. Approve Minutes of the Technical Advisory Committee Meeting of November 13, 2024, and Receive the Minutes of the Policy Committee Meeting of November 21, 2024 (see enclosures) – **ACTION**
4. Agency Status Reports – **DISCUSSION**
 - City of Jackson (enclosed)
 - Jackson Area Transportation Authority (not provided)
 - Jackson County Department of Transportation (not provided)
 - Michigan Department of Transportation (enclosed)
 - Jackson County Airport-Reynolds Field (not provided)
 - Enterprise Group (<http://www.enterprisegroup.org>)
6. Approval of Amendments to the JACTS FY 2023–2026 Transportation Improvement Program (TIP) (see enclosure) – **ACTION**
 - Michigan Department of Transportation (4)
7. Approval of Proposed JACTS FY 2026-2029 Transportation Improvement Program (TIP) Project Lists (see enclosures) – **ACTION**
 - City of Jackson (Urban STP)
 - Jackson Area Transportation Authority (Urban STP)
 - Jackson County Department of Transportation (Urban STP)
 - Jackson County (Rural STP/TEDF-D)
8. Approval of the JACTS 2025 Meeting Schedule (enclosed) – **ACTION**
9. JACTS FY 2024 List of Federally Obligated Projects (enclosed) – **DISCUSSION**
10. Other Business
11. Public Comment
12. Adjournment



MINUTES

JACTS TECHNICAL ADVISORY COMMITTEE

Jackson County Tower Building
120 W. Michigan Ave. – 5th Floor
Jackson, MI 49201

Wednesday, November 13, 2024

Members Present: Charlie Briner, JCDOT
Robert Caldwell, JCDOT
Jim Cole, JCDOT (Alt.)
Jeff Crow, City of Jackson
Brett Gatz, Region 2 Planning Commission
Debbie Kelly, Enterprise Group
Mark Kloha, MDOT – Statewide Planning
Andrea Strach, MDOT – University Region
Kelby Wallace, MDOT – Jackson TSC
Troy White, City of Jackson (Vice-Chair)

Members Absent: Angela Kline, JCDOT (Chair)
Jack Ripstra, Local Government Representative
Juan Zapata, Jackson County Airport

Others Present: Jill Liogghio, Region 2 Planning Commission

ITEM 1 **CALL TO ORDER**

Vice-Chair White called the meeting to order at 9:32 a.m. A quorum was present.

ITEM 2 **PUBLIC COMMENT**

No public comments were received.

ITEM 3 **APPROVE MINUTES OF THE TECHNICAL ADVISORY COMMITTEE MEETING OF OCTOBER 9, 2024 AND RECEIVE THE POLICY COMMITTEE MINUTES OF OCTOBER 17, 2024**

A motion was made by Mr. Briner, supported by Mr. Cole, to approve the Technical Advisory Committee meeting minutes of October 9, 2024, and receive the Policy Committee meeting minutes of October 17, 2024, as presented. The motion carried unanimously.

ITEM 4 **AGENCY STATUS REPORTS**

Project status updates were presented by the City of Jackson (Mr. White), Jackson County Department of Transportation (Mr. Briner), Michigan Department of Transportation (Mr. Wallace), and Enterprise Group (Ms. Kelly).

ITEM 5 **APPROVAL OF AMENDMENTS TO THE JACTS FY 2023-2026 TRANSPORTATION IMPROVEMENT PROGRAM (TIP)**

The following amendments to the JACTS FY 2023-2026 Transportation Improvement Program (TIP) were presented to the committee:

- Jackson County Department of Transportation
 - Funding adjustment for a Road Rehabilitation project on Airport Rd for FY25, estimated at \$2,555,000.
- Michigan Department of Transportation
 - Length adjustment for a Road Capital Preventative Maintenance project on US-127 for FY26, estimated at \$8,000,000.
 - Addition of the PE, PES, and CON phases for a Bridge CPM project on I-94 E for FY26, estimated at \$2,359,057.

A motion was made by Mr. White, supported by Mr. Briner, to approve the amendments to the JACTS FY 2023-2026 TIP as presented. The motion carried unanimously.

ITEM 6 **APPROVAL OF STATE SAFETY TARGETS FOR CALENDAR YEAR 2025**

Mr. Kloha presented MDOT's state safety targets for calendar year 2025. A motion was made by Mr. Briner, supported by Mr. Wallace, to approve the 2025 state safety targets. The motion carried unanimously.

ITEM 7 **OTHER BUSINESS**

No other business was presented.

ITEM 8 **PUBLIC COMMENT**

No public comments were received.

ITEM 9 **ADJOURNMENT**

There being no further business, Vice-Chair White adjourned the meeting at 9:47 a.m.

Brett Gatz, Recording Secretary
Region 2 Planning Commission



MINUTES

JACTS POLICY COMMITTEE

Jackson County Tower Bldg.
120 W. Michigan Ave. – 5th Floor
Jackson, MI 49201

Thursday, November 21, 2024

Members Present: Heather Bowden, MDOT – Statewide Planning
Cameron Carr, Jackson County Airport Board
Jonathan Greene, City of Jackson
David Herlein, Spring Arbor Township
Mike Overton, JCDOT
Tim Pickett, City of Jackson
Mike Trudell, Summit Township
Margie Walz, R2PC Executive Committee
Troy White, City of Jackson (Alt.)

Members Absent: Michael Brown, JATA
Dan Gallagher, Napoleon Township
Pete Jancek, Blackman Charter Township (Vice-Chair)
Mike Jester, Leoni Township
Angela Kline, JACTS TAC
James Shotwell, Jackson County Board of Commissioners (Chair)

Others Present: Charlie Briner, JCDOT
Brett Gatz, Region 2 Planning Commission
Keith Gillenwater, Enterprise Group
Jacob Hurt, Region 2 Planning Commission
Jill Liogghio, Region 2 Planning Commission
Kelby Wallace, MDOT – Jackson TSC

ITEM 1 **CALL TO ORDER**

Mr. Hurt called the meeting to order at 8:00 a.m. A quorum was present.

ITEM 2 **PUBLIC COMMENT**

No public comments were received.

ITEM 3 **APPROVE MINUTES OF THE POLICY COMMITTEE MEETING OF OCTOBER 17, 2024 AND RECEIVE THE TECHNICAL ADVISORY COMMITTEE MINUTES OF OCTOBER 9, 2024**

A motion was made by Mr. Carr, supported by Mr. Herlein, to approve the Policy Committee meeting minutes of October 17, 2024, and receive the Technical Advisory Committee meeting minutes of October

9, 2024, as presented. The motion carried unanimously.

ITEM 4 **AGENCY STATUS REPORTS**

Project status updates were presented by the City of Jackson (Mr. White), Jackson County Department of Transportation (Mr. Briner), Michigan Department of Transportation (Mr. Wallace), Jackson County Airport (Mr. Carr), and The Enterprise Group (Mr. Gillenwater).

ITEM 5 **APPROVAL OF AMENDMENTS TO THE JACTS FY 2023-2026 TRANSPORTATION IMPROVEMENT PROGRAM (TIP)**

The following amendments to the JACTS FY 2023-2026 Transportation Improvement Program (TIP) were presented to the committee:

- Jackson County Department of Transportation
 - Funding adjustment for a Road Rehabilitation project on Airport Rd for FY25, estimated at \$2,555,000.
- Michigan Department of Transportation
 - Length adjustment for a Road Capital Preventative Maintenance project on US-127 for FY26, estimated at \$8,000,000.
 - Addition of the PE, PES, and CON phases for a Bridge CPM project on I-94 E for FY26, estimated at \$2,359,057.

A motion was made by Mr. Herlein, supported by Mr. Carr, to approve the amendments to the JACTS FY 2023-2026 TIP as presented. The motion carried unanimously.

ITEM 7 **OTHER BUSINESS**

Mr. Gatz notified the committee that the meeting calendar is being developed and will be on the agenda next month. He also stated that the proposed FY 2026-2029 project lists for the local agencies will be on the agenda next month.

ITEM 8 **PUBLIC COMMENT**

No public comments were received.

ITEM 9 **ADJOURNMENT**

There being no further business, Mr. Gatz adjourned the meeting at 8:23 a.m.

Brett Gatz, Recording Secretary
Region 2 Planning Commission

TO: JACTS Technical Advisory and Policy Committees
DATE: December 03, 2024
FROM: Troy R. White, P.E.
SUBJECT: TIP Project Status

2024

218256 Lansing Avenue Corridor Safety Enhancements (North) & (South): Traffic signal modernization at Jackson-Ganson, Lansing-North, Lansing-Clinton and Lansing-Monroe intersections. Consulting engineering by Hubble, Roth & Clark (HRC). Contractor is **Rauhorn Electric**. **Precon meeting scheduled for 12-10-24.**

2025

216593 MLK Equality Trail, MLK Jr Drive to Merriman with connection Elmdale Trail: Reconstruct trail with 12' wide concrete pavement and construct connector to Ella Sharp Park Elmdale Trail along South Street. Consulting engineering by Hubble, Roth & Clark (HRC). **Not confirmed for 01-10-25 letting. Therefore, 02-07-25 letting is anticipated.**

218247 Losey Ave and 218249 High St and Morrell St bridges over the Grand River: Capital Preventive Maintenance work on three bridges. Consulting engineering by Great Lakes Engineering. **TIP needs to be corrected to match approved TIP amendment. Until that is done, the project cannot be obligated and let. The goal is to be in the 02-07-25 letting.**

220137 Morrell Street Signals at Brown and at Wisner: Reconstruct signals with mast-arm mounted heads. Consulting engineering by Hubble, Roth & Clark (HRC). **Confirmed for 01-10-25 letting.**

220138 Martin Luther King Jr. Dr.: South St to Morrell (MLK Corridor RAISE Grant): Reconstruct roadway with reduction from three lanes to two lanes with parking on both sides and multi-use path on west side. Consulting engineering by Hubble, Roth & Clark (HRC). **A grant agreement amendment, already approved by the City, must be approved by MDOT and USDOT before the project can be obligated and let. The goal is to be in the 02-07-25 letting.**

221339 Brown Street: Denton Road to High Street: Mill and resurfacing and sidewalk ramp repairs. Consulting engineering by Hubble, Roth & Clark (HRC). Brown Street will be packaged and let with the Blackstone Street project below. **Not confirmed for 01-10-25 letting. Therefore, 02-07-25 letting is anticipated.**

221341 Blackstone Street: Glick Hwy to VanBuren Street: Left turn lanes being added at the intersection of Glick Hwy. Consulting engineering by Hubble, Roth & Clark (HRC). Blackstone Street will be packaged and let with the Brown Street project above. **Not confirmed for 01-10-25 letting. Therefore, 02-07-25 letting is anticipated.**

2026

216645 Ganson Street, Elm to east City Limits: Mill and resurface pavement with ramp upgrades and sidewalk and curb repairs as needed. Consulting engineering by Hubble, Roth & Clark (HRC). **Preliminary engineering is in process.**



Jackson County

Department of Transportation

Angela N. Kline, PE, CPM
Managing Director



Keeping Our Community Safely in Motion...

Memorandum

Date: December 4, 2024

To: Mr. Brett Gatz
Region 2 Planning Commission

From: Angela N. Kline, PE, CPM
Managing Director

Charles W. Briner, PE
Director of Engineering

RE: December JACTS Update

We would like to provide the following update regarding our projects that are on the Transportation Improvement Program (TIP) for FY 2023, 2024 and 2025.

Fiscal Year 2023

STUL (Urban) Federal Aid Projects

JN 214664 and 216635 Signal Modernization Project at Multiple Intersections

Intersections Include:

Lansing Avenue and Parnall Road

Badgley Road and Horton Road

McCain Road and Robinson Road

Airport Road and Wayland Drive/Meijer

Contractor working on Foundations at Airport Road and Wayland Drive intersection and plan to start setting poles in the coming weeks.

Fiscal Year 2024

Transportation Alternatives Program (TAP) Grant – Shared-use Pathway Project

JN 210635 Mike Levine Lakelands Trail Extension

Final plans received from Mannik Smith Group, License agreement has been received from Consumers Energy for the proposed path. Submitted all final documents to MDOT, received FHWA approval and currently in the February Letting.

STUL (Urban) Federal Aid Projects

JN 216519 Napoleon Rd; Reynolds Rd; Blackman Rd; Hoyer Rd Overlay

Final submittal to MDOT and project in MDOT December Letting

STL (Rural) Federal Aid Projects

JN 216522 County Farm and Pulaski

Michigan Paving completed wedging on County Farm Road and continuing on to Pulaski Road. Chip Seal will be completed in 2025.

JN 220975, 220976 & 220977 Chip Seal Force Accounts

East Michigan Avenue - Grass Lake to County Line

Lansing Avenue - North Stone Road to Maple Grove Road

Pulaski Road - County Line to Folks Road

Received MDOT Contract. Chip sealing will be completed by JCDOT crews in 2025.

HRRR & HSIP Funding – MDOT Safety Grant Projects

JN 217971 Michigan Ave; Seymour Rd; Wolf Lake Rd; Fay Lake Rd; Cady Rd; Behling Rd Tree Removal

Project awarded to Alpine Tree Services and work planned to begin in mid-December

JN 218036 W. Michigan Ave and McCain Rd Tree Removal

Work started November 15th and will work on tree removals for the next few months.

JN 218025 Norvell Rd, Springport Rd and Moscow Rd Mumble Strips

Pre-Con held and will complete in 2025

JN 219913 Horizontal Curve Signage and Mumble Strips

Pre-Con held and will work on throughout the winter and spring

Fiscal Year 2025

JN 216523 Sutton Road and Wildwood Ave

One course overlay on Sutton Road from Michigan Ave to Ann Arbor Road and mill and overlay on Wildwood Ave from Laurence Ave to N Brown St. Preparing preliminary plans and NEPA documents have been submitted.

JN 216524 Moscow Road

One course overlay from Hillsdale County line to M-60. Preparing preliminary plans and submitted NEPA documents. Addressing GI Meeting comments and aiming for a February or March Letting.

JN 218257 Trist Road Bridge

Awarded bridge design to Brechting Bridge & Engineering

JN 21845 & 21346 Bridge PM

Surface treatments for Tompson Road, Rives Eaton Road, King Road, Hague Road and Parnall Road Bridges. Preparing preliminary plans and NEPA documents have been submitted.

JN 219895/220179 Safety Improvement Project

Project Limits:

South Jackson Tree Removal from Vicary Road to Kimmel Road

Ackerson Lake Rd & Hart Road Intersection improvement

Preparing preliminary plans and NEPA documents have been submitted.

JN 220301 Robinson Road and Spring Arbor Road Signal Upgrade

Preparing preliminary plans and NEPA documents have been submitted.

JN 220301 Airport Road

Currently in design to perform a two-course mill and fill and lane widening to accommodate increase traffic volume

JN 221908, 221911 & 221919 Chip Seal Force Accounts

Clinton Way – West Parnall Road to Clinton Road

Robinson Road – West Michigan Avenue to McCain Road

Dettman Road – Gregory Road to Michigan Avenue

Preparing preliminary plans and NEPA documents have been submitted.

JN 221961 Horizontal Curve and Intersection Signage

Installing new horizontal curve signs on 125 curves and additional signage for 20 intersection approaches. Preparing preliminary plans and NEPA documents have been submitted.

JN 220686 Albion Road Bridge

Awarded bridge design to ROWE Professional Service Company

Two Springport Road Bridges (Near Minard Park)

Awarded bridge design to ROWE Professional Service Company



GRETCHEN WHITMER
GOVERNOR

STATE OF MICHIGAN
DEPARTMENT OF TRANSPORTATION
JACKSON TRANSPORTATION SERVICE CENTER

BRADLEY C. WIEFERICH, P.E.
DIRECTOR

December 2, 2024

Construction:

I-94 at Elm Road, Lansing Ave. and West Ave. (US-127) reconstruction, also includes resurfacing on US-127 (I-94 to Parnall) – Clean up, turf establishment and other various items of work remain.

I-94 from M-60 to Calhoun County line – Reconstruction from M-60 to Michigan Ave, major rehabilitation from Michigan Ave to Calhoun County line – (2022-2025 construction). Lane closures will be occurring on Monday morning until Friday morning on EB and WB I-94, with some weekends, for signing, pavement markings, and other miscellaneous work. Work is expected to wrap up December 20th for the season.

Cooper Street (M-106) bridge replacement in downtown Jackson south of train station and Louis Glick (I-94BL) deck replacement near Mechanic Street – Construction on the watermain along Cooper Street is expected to begin in early January, weather permitting. This will require the closure of Cooper Street, and the posted detour will utilize Washington Ave to Louis Glick to MLK to Cooper and vice versa.

US-127 northbound ramp to Westbound I-94 – Safety project - High friction surface treatment. 2025 construction.

US-127 at Jefferson Road – Bridge repairs. 2025 construction.

M-106 over Portage River – Bridge repairs. 2025 construction.

M-50 from Brooklyn to Napoleon – Preventative maintenance - Microsurface. 2025 construction

M-50 at Clark Lake Road – Safety project – Install center left turn lane. 2025 construction.

M-99 from Village of Springport to M-50 – Preventative maintenance – Chip seal with Fog Seal. 2025 Construction

M-50 from Hopcraft to near Eaton Rapids – Preventative maintenance – Chip seal with Fog Seal. 2025 Construction

Design:

Cooper Street (M-106) from Michigan Ave to North Street – Preventative maintenance resurfacing and sidewalk ramps. 2026 construction.

Cooper Street (M-106) from Third Street to Chanter – Preventative maintenance resurfacing. 2026 construction.

US-127 (Henry to near Ingham Co Line) – Maintenance resurfacing and bridge repairs at Huntoon Creek, Berry Road, Grand River and Territorial Road bridges. 2026 construction.



GRETCHEN WHITMER
GOVERNOR

STATE OF MICHIGAN
DEPARTMENT OF TRANSPORTATION
JACKSON TRANSPORTATION SERVICE CENTER

BRADLEY C. WIEFERICH, P.E.
DIRECTOR

M-99 in the Village of Springport – Road rehabilitation and drainage improvements. 2026 construction.

M-50 from Napoleon Road to Stoney Lake Creek – Preventative Maintenance – HMA resurfacing.
2026 Construction

US-127 Southbound ramp at Springport Road – Safety project. Signal replacement. 2026 Construction.

I-94 Bridges over US-127/West Ave. and over the Grand River – Bridge maintenance – Epoxy overlay and seal joints. 2026 Construction.

I-94 BL/E. Michigan Ave (Dwight to US-127) – Reconstruction. 2028 construction.

How Will We Keep Motorists Informed?

For up-to-date information on this project, go to the Mi Drive website: www.Michigan.gov/Drive.

For More Information

Call the Jackson
Transportation Service Center at:
517-780-7540

Visit MDOT's Website at:
www.Michigan.gov/MDOT

US-127 BR (Cooper Street) and I-94 BL (Louis Glick Highway) Bridge Construction City of Jackson

**Construction and Motorist
Information**

**Winter 2024/2025 - November 2025
and
March - November 2026**

*Serving and connecting people,
communities, and the economy
through transportation.*



Prepared by: GRAPHICS\OFFICES\COMMUNICATIONS\Brochures\
Construction Brochures\2024\Cooper St_Jackson(10/16 BW)

What Is Being Done?

Starting in winter 2024/2025, the Michigan Department of Transportation (MDOT) will be replacing the US-127 Business Route (BR) (Cooper Street) bridge over the Grand River in the city of Jackson. This phase of the project will include water main modernization from Washington Avenue to Michigan Avenue with associated pavement reconstruction. The nonmotorized path along the west side of Cooper Street will be extended north across the new Cooper Street bridge to the Hupp Street intersection area. The construction phase for the Cooper Street bridge is expected to be completed by November 2025.

Starting in early spring 2026, MDOT will be rebuilding the bridge deck and railing on the I-94 Business Loop (BL) (Louis Glick Highway) bridge over the Grand River. This phase of the project will include new bridge approach pavement, sidewalk area improvements and concrete pavement repairs on Louis Glick Highway from Michigan Avenue east to Columbus Street. The construction phase for the Louis Glick Highway bridge and pavement repairs is expected to be completed by November 2026.

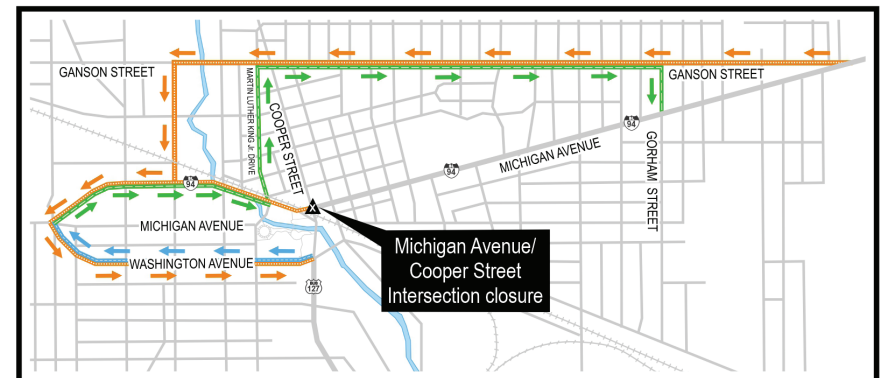
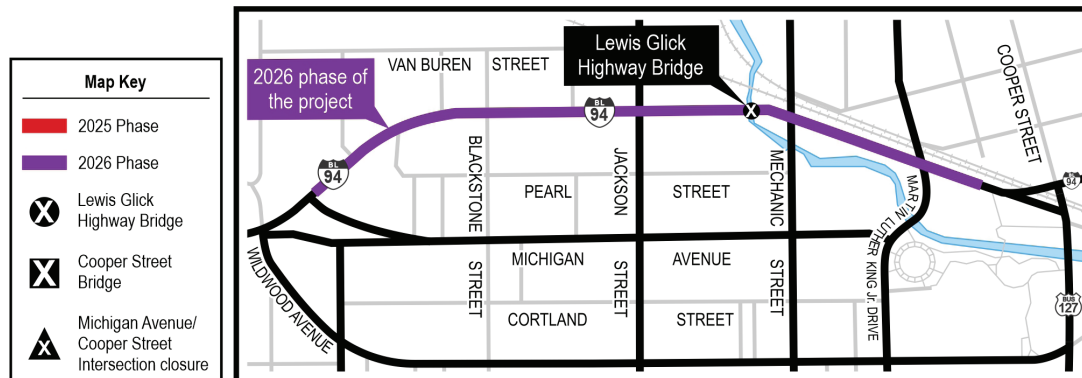
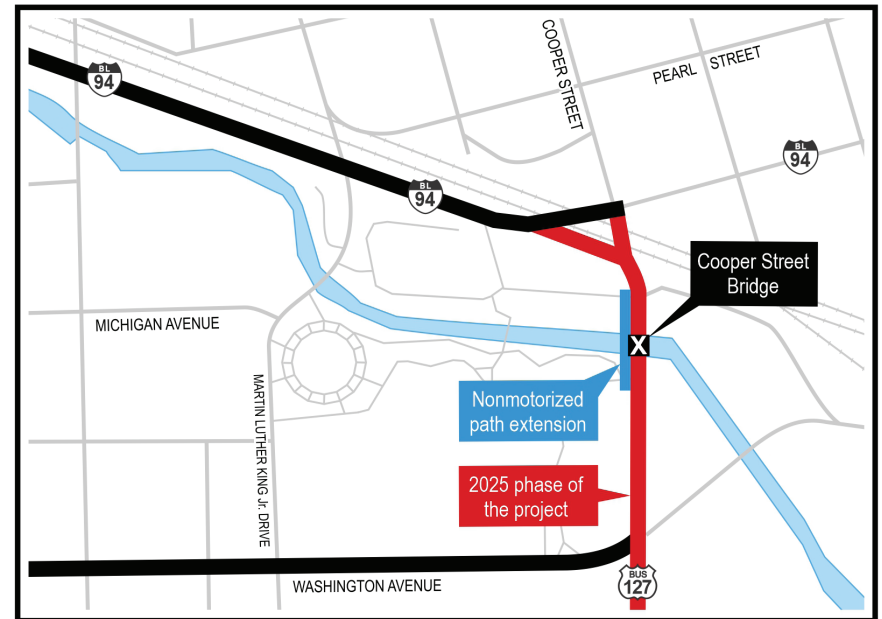
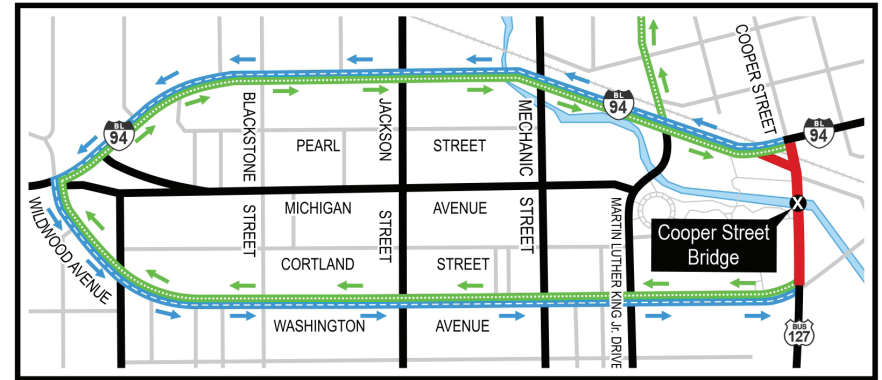
When Will This Be Done?

Season 1: Construction will start in winter 2024/2025 and last through the 2025 construction season.

Season 2: Construction will start in March 2026 and last through the 2026 construction season.

How Will Traffic Be Affected?

During the rebuilding of the Cooper Street bridge in 2025, Cooper Street will be closed between Washington Avenue and the railroad crossing. Traffic will be detoured using Washington Avenue, Louis Glick Highway, and Marting Luther King Jr. Drive. A short-term closure of the Michigan Avenue/Cooper Street intersection will be required for water main installation. During the intersection closure, traffic will be detoured using Ganson Street, Marting Luther King Jr. Drive, and Jackson Street.



RESOLUTION

BY CITY COUNCIL:

WHEREAS, Region 2 Planning Commission, being the Metropolitan Planning Organization for the Jackson Urbanized Area, has called for projects for the Transportation Improvement Plan for fiscal years 2026–2029; and

WHEREAS, the Metropolitan Planning Organization, through the Jackson Area Comprehensive Transportation Study, has an estimated \$8,697,000 in federal funds for the four year Transportation Improvement Plan for the local agencies; and

WHEREAS, City Engineering met on August 29, 2024, with Region 2 Planning Commission, Jackson County Department of Transportation and Jackson Area Transportation Authority to select projects to fit within the Federal Funding per year; and

WHEREAS, projects are selected based on construction cost only with Federal Funds paying a maximum of 80% of the cost and City Funds paying the remainder of the cost; and

WHEREAS, projects selected within the City of Jackson for reconstruction and/or rehabilitation are as follows:

FY 2026 Ganson Street: Elm to east City Limits

PASER=3, Curb=Good, ADT=7,358, length=0.498 mi

Proposed Work: Mill and asphalt resurface with curb and sidewalk repairs.

Estimated Construction Cost = \$692,000 with Federal Portion = \$506,400

FY 2027 Morrell Street: Brown to Bowen

PASER=3, Curb=Good, ADT=7,798, length=0.311 mi

Proposed Work: Full depth pavement reconstruction with curb and sidewalk repairs

Estimated Construction Cost = \$1,099,000 with Federal Portion = \$879,200

FY 2027 Fourth Street at Morrell Street

PASER=3, Curb=Good, ADT=5,147, length=0.000 mi

Proposed Work: Signal modernization

Estimated Construction Cost = \$454,000 with Federal Portion = \$265,000

FY 2028 Morrell Street: Bowen to West

PASER=3, Curb=Good, ADT=5,731, length=0.187 mi

Proposed Work: Full depth pavement reconstruction with curb and sidewalk repairs

Estimated Construction Cost = \$665,000 with Federal Portion = \$532,000

FY 2029 Washington Avenue: Park Place to Elm

PASER=2, Curb=Poor and None, ADT=3,833, length=0.582 mi

Proposed Work: Full depth pavement reconstruction with infill curb and sidewalk construction

Estimated Construction Cost = \$1,423,000 with Federal Portion = \$1,138,400

FY 2029 First Street at Morrell Street

PASER=3, Curb=Good, ADT=5,147, length=0.000 mi

Proposed Work: Signal modernization

Estimated Construction Cost = \$468,700 with Federal Portion = \$277,000

NOW, THEREFORE, BE IT RESOLVED that the City Council approves the street list as selected for inclusion in the 2026-2029 Transportation Improvement Plan; and


BE IT FURTHER RESOLVED that the City Council approves the local match and is willing to pay the local match for the selected projects.


* * * *

State of Michigan)
County of Jackson)ss
City of Jackson)

I, Andrea Muray, City Clerk in and for the City of Jackson, County and State aforesaid, do hereby certify that the foregoing is a true and complete copy of a resolution adopted by the Jackson City Council on the 8th day of October, 2024.

IN WITNESS WHEREOF, I have hereto
affixed my signature and the Seal of the City of
Jackson, Michigan, on this 8th day of October,
2024


Daniel Mahoney, Mayor


Andrea Muray, City Clerk



Jackson County

Department of Transportation

Angela N. Kline, PE
Managing Director



Keeping Our Community Safely in Motion...

TO: Public Safety and Transportation Committee
Board of Commissioners

FROM: Angela N. Kline, PE
Managing Director

Charles W. Briner PE
Director of Engineering/ Deputy Managing Director

SUBJECT: JCDOT 2025-2029 TIP Project List

DATE: September 25, 2024

Motion Requested

Approve the 2025-2029 Transportation Improvement Program (TIP) project list and the expenditure of the matching funds as required for each project as presented.

I. Background

- A. The Jackson Area Comprehensive Transportation Study (JACTS) is the Metropolitan Planning Organization (MPO) responsible for administering and overseeing urban federal grant funding for our area. Projects using federal funds must be approved by both the JACTS Technical and Policy Committees and placed on the TIP.
- B. We have reviewed all federal-aid eligible roads in the Jackson urban area and prioritized projects based on a number of criteria which include traffic volumes, condition of the roads, and safety concerns. Note that only federal-aid eligible roads within the urban area qualify for this funding. Federal-aid eligible roads in the rural area are funded through different grant opportunities.
- C. The various agencies on the JACTS committees worked together to prioritize and select projects for each fiscal year.
- D. Below is a list of projects that have been scheduled. In the event that additional funding becomes available, we also have a list of potential projects to recommend for those opportunities. At this time, approval is only requested for the projects that have been scheduled.

II. Current Situation

A. The following is a summary of the projects scheduled for 2026-2029.

1. **Sutton Road** (2025): Overlay 0.63 miles from Michigan Avenue to Ann Arbor Road in Leoni Township. Total estimated project cost is \$200,000, and JCDOT's match is estimated at \$40,000.
2. **Wildwood Ave/West Ganson Street** (2025): Resurface 0.74 miles from Laurence Avenue to North Brown Street. Total estimated project cost is \$296,000, and JCDOT's match is estimated at \$59,200.
3. **Moscow Road** (2025): Overlay 1.26 miles from M-60 to Falling Waters Trail in Spring Arbor Township. Total estimated project cost is \$250,000, and JCDOT's match is estimated at \$62,500.
4. **Clinton Way** (2025): Wedge and Chip 0.68 miles from West Parnall Road to Clinton Road in Blackman Township. Total estimated project cost is \$81,600, and JCDOT's match is estimated at \$16,320.
5. **Dettman Road** (2025): Overlay and Chip 0.45 miles from Gregory Road to Michigan Avenue in Blackman and Leoni Township. Total estimated project cost is \$94,000, and JCDOT's match is estimated at \$18,800.
6. **Robinson Road** (2025): Chip seal 1.44 miles from West Michigan Avenue to McCain Road in Blackman and Summit Township. Total estimated project cost is \$81,878.78, and JCDOT's match is estimated at \$16,375.76.
7. **Shirley Drive** (2026): Resurface 1.88 miles from Parnall Road to Lansing Avenue in Blackman Township. Total estimated project cost is \$1,093,000, and JCDOT's match is estimated at \$218,600.
8. **Wildwood Avenue** (2026): Resurface 0.24 miles from Ganson Street to Wayne Street in Blackman Township. Total estimated project cost is \$100,000, and JCDOT's match is estimated at \$20,000.
9. **Page Avenue Signals** (2026): Signal Modernization at Page/Watts and Page/Falhee in Leoni Township. Total estimated project cost is \$296,000, and no match is required from JCDOT.
10. **Page Avenue** (2027): Wedge and Chip 1.50 miles from US-127 to 5th Street in Leoni Township. Total estimated project cost is \$359,750, and JCDOT's match is estimated at \$71,950.
11. **Springport Road** (2027): Resurface 1.30 miles from Airport Road to Shirley Drive in Blackman Township. Total estimated project cost is \$520,000, and JCDOT's match is estimated at \$104,000.
12. **Falahee Road** (2028): Chip seal 1.40 miles from Page Avenue to Flansburg Road in Leoni Township. Total estimated project cost is \$65,000, and JCDOT's match is estimated at \$13,000.

13. **Flansburg Road** (2028): Chip seal 1.40 miles from South Street to Hoyer Road in Leoni Township. Total estimated project cost is \$50,000, and JCDOT's match is estimated at \$10,000.
 14. **Francis Street** (2028): Wedge and Chip 2.07 miles from McDevitt Avenue to South Street in Summit Township. Total estimated project cost is \$775,000, and JCDOT's match is estimated at \$155,000.
 15. **Wildwood Avenue** (2028): Resurface 0.76 miles from Michigan Avenue to Laurence Avenue in Blackman Township. Total estimated project cost is \$462,500, and JCDOT's match is estimated at \$92,500.
 16. **Wildwood Ave Signal** (2028): Signal Modernization at Wildwood/Laurence in Blackman Township. Total estimated project cost is \$271,000, and no match is required from JCDOT.
 17. **Kibby Road** (2029): Wedge and Chip 4.14 miles from Reynolds Road to City Limits in Spring Arbor and Summit Township. Total estimated project cost is \$424,700, and JCDOT's match is estimated at \$84,940.
 18. **McCain Road** (2029): Wedge and Chip 2.1 miles from Reynolds Road to Robinson Road in Spring Arbor and Summit Township. Total estimated project cost is \$211,050, and JCDOT's match is estimated at \$42,210.
- B. JACTS requires a resolution of support from the Board of Commissioners approving the project list and the expenditure of the required matching funds for each project. Note that the amounts approved here are only estimates. Updated estimates will be presented as each project gets to the stage where the Board is asked to approve the contract for that project.

III. Analysis

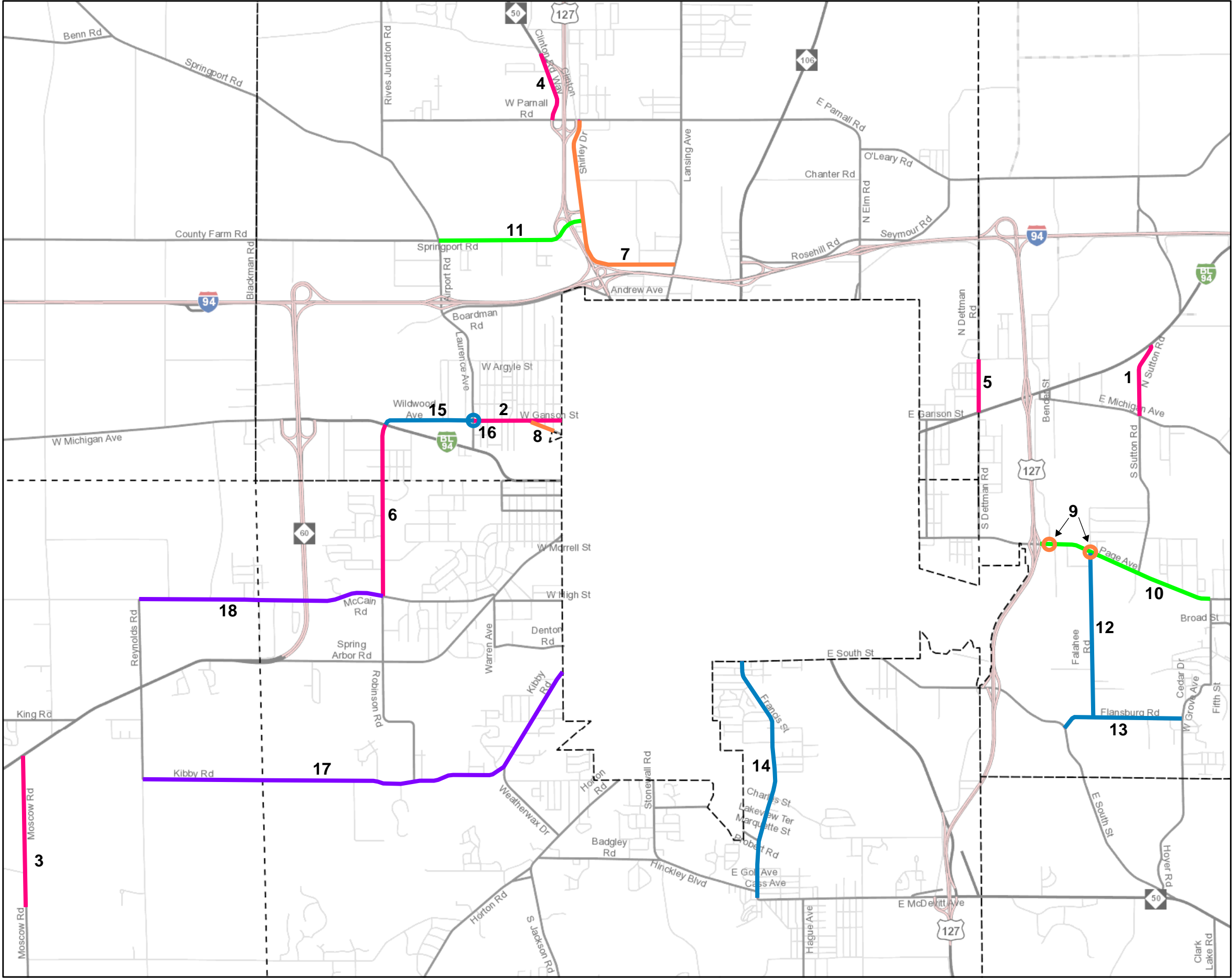
- A. **Strategic** – Approval of these projects will enhance the quality of the community by improving numerous heavily traveled primary roads. This improves safety and quality of life in the community.
- B. **Financial** – The total cost of all 18 projects is estimated to be \$5,717,478.78. The total matching funds required is estimated to be \$1,117,195.76. Those funds will be planned in JCDOT's annual budget for capital road improvements for each of the relevant years.
- C. **Policy/Legal** – This request is compliant with all applicable federal, state, and local laws, regulations, and policies.
- D. **Timing** – Approval is requested at the Board's convenience.

IV. **Alternative** – The Board could take no action. In that event, JCDOT will take action based on whatever guidance the Board provides.

V. Recommendation

The Managing Director / Director of Engineering & Technical Services recommends that the Board approve the 2025-2029 Transportation Improvement Program (TIP) project list and the expenditure of the matching funds as required for each project as presented.

Attachments: RES_PST_JCDOT 2025-2029 TIP_10 2024
ATT_PST_JCDOT 2025-2029 TIP_Roads_Table_10 2024
ATT_PST_JCDOT 2025-2029 TIP_Map_10 2024



JCDOT Proposed Projects

2025 - 2029

- 2025
- 2026
- 2027
- 2028
- 2029

Project Summary

- 2025
- 1. Sutton Rd
 - 2. Wildwood Ave/W. Ganson St
 - 3. Moscow Rd
 - 4. Clinton Way
 - 5. Dettman Rd
 - 6. Robinson Rd
- 2026
- 7. Shirley Dr
 - 8. Wildwood Ave
 - 9. Signal Modernization, Page Ave at Watts Rd and Falahee Rd
- 2027
- 10. Page Ave
 - 11. Springport Rd
- 2028
- 12. Falahee Rd
 - 13. Flansburg Rd
 - 14. Francis St
 - 15. Wildwood Ave
 - 16. Signal Modernization, Laurence Ave and Wildwood Ave
- 2029
- 17. Kibby Rd
 - 18. McCain Rd



- Freeway
- Local
- Routes
- Local Gravel
- Primary
- Private Drive



Map Updated: 9/26/2024



	Project Information				Funding					
FY Year	Project Name	Limits	Project Description	Length	STUL	STBG FLEX	CRSM	State	Local	Total
2025	Sutton and Wildwood	Michigan Ave to Ann Arbor Rd, Laurence Ave to N. Brown St	Overlay; Mill & Fill	1.37	\$ 396,800.00				\$ 99,200.00	\$ 496,000.00
2025	Moscow Road	M-60 to Falling Waters Trail	Overlay	1.26	\$ 187,500.00				\$ 62,500.00	\$ 250,000.00
2025	Clinton Way	West Parnall Rd to Clinton Rd	Wedge and Chip	0.68	\$ 65,280.00				\$ 16,320.00	\$ 81,600.00
2025	Dettman Road	Gregory Rd to Michigan Ave	Overlay and Chip	0.45	\$ 75,200.00				\$ 18,800.00	\$ 94,000.00
2025	Robinson Road	West Michigan Ave to McCain Rd	Chip Seal	1.44	\$ 65,503.02				\$ 16,375.76	\$ 81,878.78
					\$ 790,283.02				\$ 213,195.76	\$ 1,003,478.78
2026	Shirley Dr	Parnall Rd to Lansing Ave	Resurface	1.88	\$ 782,600.00				\$ 310,400.00	\$ 1,093,000.00
2026	Wildwood Ave	Ganson to City Limits	Resurface	0.315	\$ 80,000.00				\$ 20,000.00	\$ 100,000.00
2026	Page Avenue	Signals at Watts and at Falahee	Signal Modernization	0	\$ 122,000.00	\$ 69,000.00	\$ 191,000.00			\$ 382,000.00
					\$ 984,600.00				\$ 330,400.00	\$ 1,575,000.00
2027	Page Ave	US-127 to 5th street	Spot Wedge & Chip	1.5	\$ 287,800.00				\$ 71,950.00	\$ 359,750.00
2027	Springport Rd	Airport Road to Shirley Dr	Mill & Fill	1.3	\$ 416,000.00				\$ 104,000.00	\$ 520,000.00
					\$ 703,800.00				\$ 175,950.00	\$ 879,750.00
2028	Falahee Rd	Page Ave to Flansburg Rd	Chip	1.4	\$ 52,000.00				\$ 13,000.00	\$ 65,000.00
2028	Flansburg	E South St to Hoyer Rd	Chip	1.03	\$ 40,000.00				\$ 10,000.00	\$ 50,000.00
2028	Francis	E McDevitt to South St	Spot Mill & Chip	2.07	\$ 620,000.00				\$ 155,000.00	\$ 775,000.00
2028	Wildwood Ave West	E Michigan Ave to Laurence Ave	Mill & Fill	0.76	\$ 370,000.00				\$ 92,500.00	\$ 462,500.00
2029	Wildwood Ave	Signal at Laurence	Signal Modernization	0		\$ 73,000.00	\$ 198,000.00		\$ -	\$ 271,000.00
					\$ 1,082,000.00				\$ 270,500.00	\$ 1,623,500.00
2029	Kibby	Reynolds R to City Limits	Spot Wedge & Chip	4.14	\$ 339,760.00				\$ 84,940.00	\$ 424,700.00
2029	Mcain Rd	Reynolds Rd to Robinson Rd	Spot Wedge & Chip	2.1	\$ 168,840.00				\$ 42,210.00	\$ 211,050.00
					\$ 508,600.00				\$ 127,150.00	\$ 635,750.00



Agenda Item Details

Meeting	Oct 07, 2024 - Public Safety & Transportation Committee
Category	4. COMMITTEE ITEMS
Subject	I. JCDOT 2025-2029 TIP Project List
Type	Action, Comments, FULL BOARD
Recommended Action	Approve the 2025-2029 Transportation Improvement Program (TIP) project list and the expenditure of the matching funds as required for each project as presented.

Executive Summary:

The Jackson Area Comprehensive Transportation Study (JACTS) is the Metropolitan Planning Organization (MPO) responsible for administering and overseeing urban federal grant funding for our area. Projects using federal funds must be approved by both the JACTS Technical and Policy Committees and placed on the TIP.

We have reviewed all federal-aid eligible roads in the Jackson urban area and prioritized projects based on a number of criteria which include traffic volumes, condition of the roads, and safety concerns. Note that only federal-aid eligible roads within the urban area qualify for this funding. Federal-aid eligible roads in the rural area are funded through different grant opportunities.

The various agencies on the JACTS committees worked together to prioritize and select projects for each fiscal year.

Below is a list of projects that have been scheduled. In the event that additional funding becomes available, we also have a list of potential projects to recommend for those opportunities. At this time, approval is only requested for the projects that have been scheduled.

[SR_PST_JCDOT 2025-2029 TIP_10 2024.pdf \(115 KB\)](#)

[ATT_PST_JCDOT 2025-2029 TIP_Roads_Table_10 2024.pdf \(65 KB\)](#)

[ATT_PST_JCDOT 2025-2029 TIP_Map_10 2024.pdf \(2,007 KB\)](#)

Motion & Voting

Approve the 2025-2029 Transportation Improvement Program (TIP) project list and the expenditure of the matching funds as required for each project as presented.

Motion by Philip Duckham, second by Tony Bair.

Final Resolution: Motion Carries

Yea: Tony Bair, Margie Walz, Corey Kennedy, Philip Duckham, Darius Williams

Region 2 Rural Task Force
Jackson County FY 2026-2029 Rural STIP

FISCAL YEAR	LOCAL AGENCY	PROJECT LOCATION	WORK DESCRIPTION	JOB NUMBER	FUNDING (AMOUNT)					
					FEDERAL		STATE	LOCAL	OTHER	Project Total
					STP	Other	TEDF-D			
2026	2026 Target				\$ 1,309,000.00		\$ 211,209.00			
	JCDOT	Horton Rd	Roundabout	211703					\$ 265,918.00	\$ 265,918.00
	JCDOT	Various Roads	N/A	216545	\$ 1,309,000.00		\$ 167,998.00	\$ 160,252.00		\$ 1,637,250.00
	2026 Project Totals				\$ 1,309,000.00	\$ -	\$ 167,998.00	\$ 160,252.00	\$ 265,918.00	\$ 1,903,168.00
	2026 End Balance				\$ -		\$ 77,577.69			
2027	2027 Target				\$ 1,335,000.00		\$ 211,209.00			
	Brooklyn	Monroe St	N/A	TBD	\$ 160,000.00			\$ 40,000.00		\$ 200,000.00
	JCDOT	Various Roads	N/A	TBD	\$ 1,175,000.00		\$ 211,209.00	\$ 82,541.00		\$ 1,468,750.00
	2027 Project Totals				\$ 1,335,000.00	\$ -	\$ 211,209.00	\$ 122,541.00	\$ -	\$ 1,668,750.00
	2027 End Balance				\$ -		\$ 77,577.69			
2028	2028 Target				\$ 1,363,000.00		\$ 211,209.00			
	JCDOT	Various Roads	N/A	TBD	\$ 1,363,000.00		\$ 211,209.00	\$ 129,541.00		\$ 1,703,750.00
	2028 Project Totals				\$ 1,363,000.00	\$ -	\$ 211,209.00	\$ 129,541.00	\$ -	\$ 1,703,750.00
	2028 End Balance				\$ -		\$ 77,577.69			
2029	2029 Target				\$ 1,392,000.00		\$ 211,209.00			
	JCDOT	Various Roads	N/A	TBD	\$ 1,392,000.00		\$ 211,209.00	\$ 136,791.00		\$ 1,740,000.00
	2029 Project Totals				\$ 1,392,000.00	\$ -	\$ 211,209.00	\$ 136,791.00	\$ -	\$ 1,740,000.00
	2029 End Balance				\$ -		\$ 211,209.00			

JACTS TECHNICAL ADVISORY COMMITTEE 2025 MEETING SCHEDULE

JACTS Technical Advisory Committee meetings are held at 11:00 a.m. at Jackson City Hall, 161 W. Michigan Avenue, 10th Floor, Jackson, Michigan:

January 8, 2025
February 12, 2025
March 12, 2025
April 9, 2025
May 7, 2025*
June 11, 2025
July 9, 2025
August 13, 2025
September 10, 2025
October 8, 2025
November 12, 2025
December 10, 2025

*** This meeting will be held on the 2nd floor of City Hall**

JACTS POLICY COMMITTEE 2025 MEETING SCHEDULE

JACTS Policy Committee meetings are held at 8:00 a.m. at the Jackson County Tower Bldg., 120 W. Michigan Avenue, 5th Floor, Jackson, Michigan:

January 16, 2025
February 20, 2025
March 20, 2025
April 17, 2025
May 15, 2025
June 19, 2025
July 17, 2025
August 21, 2025
September 18, 2025
October 16, 2025
November 20, 2025
December 18, 2025

Rev. 12/05/2024



Serving Hillsdale, Jackson & Lenawee Counties

JACKSON AREA COMPREHENSIVE TRANSPORTATION STUDY (JACTS)

Federal Funds Obligated in Fiscal Year 2024

As the state-designated Metropolitan Planning Organization for the Jackson urbanized area, the Region 2 Planning Commission, is responsible for developing and managing a 20-year Long Range Transportation Plan and a short-term, 4-year Transportation Improvement Program (TIP). The current edition of the TIP includes a listing of the approved road, highway, bridge, transit, and non-motorized projects programmed to receive federal and/or state funds in Jackson County during the 2023-2026 Fiscal Years.

The Federal legislation that was adopted in December 2015, Fixing American's Surface Transportation Act (FAST Act), continues the requirement of past legislation that "an Annual Listing of projects, for which federal funds have been obligated in the preceding year shall be published or otherwise made available by the metropolitan planning organization for public review. The listing shall be consistent with the categories identified in the Transportation Improvement Program." This was further enhanced by subsequent bills, including the recently passed Infrastructure Investment and Jobs Act (IIJA) of 2021.

In response to the above directive, the R2PC is providing a listing of all the projects in Jackson County "obligated" during FY 2024 (October 1, 2023 - September 30, 2024). The Federal Highway Administration (FHWA) defines obligated as the federal government's legal commitment to reimburse the implementing agency for the federal share of a project's eligible costs. Although not all obligated projects were initiated or completed during this fiscal year, they have been approved by the FHWA for reimbursement in FY 2024. Some projects actually constructed in FY 2024 were obligated in previous fiscal years and will not appear on this listing.

The complete list of the FY 2024 projects obligated in the JACTS area appears on the next several pages. Questions or comments may be directed to **Brett Gatz, Planner** at (517) 768-6706 or at bgatz@mijackson.org.



Jackson Area Comprehensive Transportation Study (Jackson) Obligation Report for Fiscal Year(s) : 2024

Date: 12/03/2024

Page: 1 of 6

Classification: Public

Fiscal Year	Job Type	Job #	County	FAC	TMA	RTF	Responsible Agency	Project Name	Limits	Construction Length	Primary Work	Project Description	Phase	Phase Status	S/TIP Cycle	Fed Estimated Amount	Fed Obligated Amount	Difference (Oblig. - Est.)	State Estimated Amount	State Obligated Amount	ACC Estimated Amount	AC Actual Amount	ACC Actual Amount	AC/ACC	Transaction FY	Fund Source	Budget Line Item	Scheduled Obligation Date	Actual Obligation Date	S/TIP Exempt	
2024 Local MPO Based Constraints Carbon Reduction - Small Mpo																															
2024	Local	216546	Jackson			2 - Region II Planning Commission [R2PC]	Jackson	Martin Luther King Equality Trail	Prospect Street to Martin Luther King Jr Drive	0.55	Roadside Facilities - Improve	Bike/Pedestrian Facility Improvements	CON	Active	2023 - 2026	\$183,281		(\$183,281)	\$0	\$0					2024	CRSM	Road/Other	03/01/2024	03/04/2024		
Carbon Reduction - Small Mpo Total :																\$183,281		(\$183,281)	\$0	\$0											
STP - Small MPO																															
2024	Local	216519	Jackson			2 - Region II Planning Commission [R2PC]	Jackson County	Countywide	Various Locations - Jackson County	4.84	Road Capital Preventive Maintenance	One Course Asphalt Overlay	CON	Active	2023 - 2026	\$126,921		(\$126,921)	\$0	\$0					2024	HIPS	Road/Other	08/02/2024	07/31/2024		
2024	Local	216519	Jackson			2 - Region II Planning Commission [R2PC]	Jackson County	Countywide	Various Locations - Jackson County	4.84	Road Capital Preventive Maintenance	One Course Asphalt Overlay	CON	Active	2023 - 2026	\$617,058		(\$617,058)	\$0	\$0					2024	STUL	Road/Other	08/02/2024	07/31/2024		
2024	Local	216546	Jackson			2 - Region II Planning Commission [R2PC]	Jackson	Martin Luther King Equality Trail	Prospect Street to Martin Luther King Jr Drive	0.55	Roadside Facilities - Improve	Bike/Pedestrian Facility Improvements	CON	Active	2023 - 2026	\$54,083		(\$54,083)	\$0	\$0					2024	STUL	Road/Other	03/01/2024	03/04/2024		
2024	Local	216641	Jackson			2 - Region II Planning Commission [R2PC]	Jackson	N Elm Ave	From North Street to Floral Avenue	0.33	Reconstruction	Asphalt Reconstruction	CON	Active	2023 - 2026	\$329,600		(\$329,600)	\$0	\$0					2024	STUL	Road/Other	12/08/2023	12/01/2023		
2024	Local	216642	Jackson			2 - Region II Planning Commission [R2PC]	Jackson	E High St	From Executive Drive to South Street	0.63	Road Rehabilitation	Crush & Shape & Asphalt Resurfacing	CON	Active	2023 - 2026	\$398,400		(\$398,400)	\$0	\$0					2024	STUL	Road/Other	12/08/2023	12/12/2023		
STP - Small MPO Total :																\$1,526,062		(\$1,526,062)	\$0	\$0											
Stp Flex - Small Mpo																															
2024	Local	216546	Jackson			2 - Region II Planning Commission [R2PC]	Jackson	Martin Luther King Equality Trail	Prospect Street to Martin Luther King Jr Drive	0.55	Roadside Facilities - Improve	Bike/Pedestrian Facility Improvements	CON	Active	2023 - 2026	\$64,876		(\$64,876)	\$0	\$0					2024	ST	Road/Other	03/01/2024	03/04/2024		
Stp Flex - Small Mpo Total :																\$64,876		(\$64,876)	\$0	\$0											
Transit - STP - Small MPO - Flex																															
2024	Multi-Modal	220815	Jackson			2 - Region II Planning Commission [R2PC]	Jackson Area Transportation Authority	Transit Capital	areawide	0.00	SP1105	FY24 Carbon Reduction Program (CRP) - Van Replacement	NI	Programmed	2023 - 2026	\$191,866		(\$191,866)	\$47,967						CRSM	SP1105		09/30/2024			
Transit - STP - Small MPO - Flex Total :																\$191,866		(\$191,866)	\$47,967												
Local MPO Based Constraints Total :																\$1,966,085		(\$1,966,085)	\$47,967	\$0											
Local Projects from Statewide Sources Bridge Bundle																															
2024	Local	217024	Jackson			2 - Region II Planning Commission [R2PC]	State Wide	Hanover Rd	Hanover Road over South Branch Kalamazoo River	0.00	Bridge Replacement	Bridge Replacement	PE	Active	2023 - 2026	\$0		\$0	\$10,957	\$10,957					LBB1	Road/Other	05/06/2024	05/14/2024			
Bridge Bundle Total :																\$0		\$0	\$10,957	\$10,957											
Safety																															



Jackson Area Comprehensive Transportation Study (Jackson) Obligation Report for Fiscal Year(s) : 2024

Date: 12/03/2024
Page: 2 of 6
Classification: Public

Fiscal Year	Job Type	Job #	County	FAC	TMA	RTF	Responsible Agency	Project Name	Limits	Construction Length	Primary Work	Project Description	Phase	Phase Status	S/TIP Cycle	Fed Estimated Amount	Fed Obligated Amount	Difference (Oblig. - Est.)	State Estimated Amount	State Obligated Amount	ACC Estimated Amount	AC Actual Amount	ACC Actual Amount	AC/ACC	Transaction FY	Fund Source	Budget Line Item	Scheduled Obligation Date	Actual Obligation Date	S/TIP Exempt	
2024	Local	217971	Jackson			2 - Region II Planning Commission [R2PC]	Jackson County	Countywide	Multiple Routes, Various Locations, Jackson County	12.97	Traffic Safety	Tree removal, sign replacement, and pavement markings	CON	Active	2023 - 2026			(\$865,806)		\$0					2025	HRRR	Road/Other	08/09/2024	08/01/2024		
2024	Local	217971	Jackson			2 - Region II Planning Commission [R2PC]	Jackson County	Countywide	Multiple Routes, Various Locations, Jackson County	12.97	Traffic Safety	Tree removal, sign replacement, and pavement markings	CON	Active	2023 - 2026	\$865,806		(\$865,806)	\$0	\$0				2024	HRRR	Road/Other	08/09/2024	08/01/2024			
2024	Local	218025	Jackson			2 - Region II Planning Commission [R2PC]	Jackson County	Countywide	Multiple Routes, Various Locations, Jackson County	17.71	Traffic Safety	Centerline and Shoulder Rumble Strips	CON	Active	2023 - 2026	\$338,262		(\$338,262)	\$0	\$0				2024	HSIP	Road/Other	06/14/2024	06/25/2024			
2024	Local	218025	Jackson			2 - Region II Planning Commission [R2PC]	Jackson County	Countywide	Multiple Routes, Various Locations, Jackson County	17.71	Traffic Safety	Centerline and Shoulder Rumble Strips	CON	Active	2023 - 2026			(\$338,262)		\$0				2025	HSIP	Road/Other	06/14/2024	06/25/2024			
2024	Local	218036	Jackson			2 - Region II Planning Commission [R2PC]	Jackson County	Michigan Avenue	from Sandstone Rd to Blackman Rd, McCain Rd, from S. Parma Rd to Dearing Rd	4.61	Traffic Safety	Tree removal, guardrail, sign replacement, and pavement markings	CON	Active	2023 - 2026			(\$360,616)		\$0				2025	HSIP	Road/Other	07/12/2024	07/23/2024			
2024	Local	218036	Jackson			2 - Region II Planning Commission [R2PC]	Jackson County	Michigan Avenue	from Sandstone Rd to Blackman Rd, McCain Rd, from S. Parma Rd to Dearing Rd	4.61	Traffic Safety	Tree removal, guardrail, sign replacement, and pavement markings	CON	Active	2023 - 2026	\$360,616		(\$360,616)	\$0	\$0				2024	HSIP	Road/Other	07/12/2024	07/23/2024			
2024	Local	218256	Jackson			2 - Region II Planning Commission [R2PC]	Jackson	Clinton Rd	Lansing Ave, Clinton Road, Backus Street, Monroe Street, City of Jackson	0.57	Traffic Safety	Non-Motorized Improvements and 4 to 3 Lane Conversion	CON	Active	2023 - 2026	\$522,607		(\$522,607)	\$0	\$0				2024	VRU	Road/Other	08/09/2024	08/13/2024			
2024	Local	218279	Jackson			2 - Region II Planning Commission [R2PC]	Jackson	Lansing Ave	Lansing Avenue Corridor and Ganson at Jackson Street, City of Jackson	0.45	Traffic Safety	Traffic signal modernization and 4 to 3 Lane Conversion	CON	Active	2023 - 2026	\$502,217		(\$502,217)	\$0	\$0				2024	HSIP	Road/Other	08/09/2024	08/13/2024			
2024	Local	218279	Jackson			2 - Region II Planning Commission [R2PC]	Jackson	Lansing Ave	Lansing Avenue Corridor and Ganson at Jackson Street, City of Jackson	0.45	Traffic Safety	Traffic signal modernization and 4 to 3 Lane Conversion	CON	Active	2023 - 2026	\$27,541		(\$27,541)	\$0	\$0				2024	VRU	Road/Other	08/09/2024	08/13/2024			
2024	Local	218279	Jackson			2 - Region II Planning Commission [R2PC]	Jackson	Lansing Ave	Lansing Avenue Corridor and Ganson at Jackson Street, City of Jackson	0.45	Traffic Safety	Traffic signal modernization and 4 to 3 Lane Conversion	CON	Active	2023 - 2026			(\$529,758)		\$0				2025	HSIP	Road/Other	08/09/2024	08/13/2024			
2024	Local	219913	Jackson			2 - Region II Planning Commission [R2PC]	Jackson County	Countywide	Various Locations - Jackson County	0.00	Traffic Safety	Signing, rumble strips, pavement markings	CON	Active	2023 - 2026			(\$565,589)		\$0				2025	HSIP	Road/Other	07/19/2024	07/23/2024			
2024	Local	219913	Jackson			2 - Region II Planning Commission [R2PC]	Jackson County	Countywide	Various Locations - Jackson County	0.00	Traffic Safety	Signing, rumble strips, pavement markings	CON	Active	2023 - 2026	\$565,589		(\$565,589)	\$0	\$0				2024	HSIP	Road/Other	07/19/2024	07/23/2024			
Safety Total :																\$3,182,638		(\$5,842,669)	\$0	\$0											
Transportation Alternatives																															
2024	Local	220878	Jackson			2 - Region II Planning Commission [R2PC]	Jackson County	Lansing Ave	Lansing Avenue Crossing of Jackson & Lansing Railroad in Jackson County	0.00	Railroad	Install new ties for placement of crossing surface	CON	Programmed	2023 - 2026	\$25,111		(\$25,111)	\$0	\$0					TAUL	Road/Other	03/01/2024				
Transportation Alternatives Total :																\$25,111		(\$25,111)	\$0	\$0											



Jackson Area Comprehensive Transportation Study (Jackson) Obligation Report for Fiscal Year(s) : 2024

Fiscal Year	Job Type	Job #	County	FAC	TMA	RTF	Responsible Agency	Project Name	Limits	Construction Length	Primary Work	Project Description	Phase	Phase Status	S/TIP Cycle	Fed Estimated Amount	Fed Obligated Amount	Difference (Oblig. - Est.)	State Estimated Amount	State Obligated Amount	ACC Estimated Amount	AC Actual Amount	ACC Actual Amount	AC/ACC	Transaction FY	Fund Source	Budget Line Item	Scheduled Obligation Date	Actual Obligation Date	S/TIP Exempt	
Local Projects from Statewide Sources Total :																\$3,207,749		(\$5,867,780)	\$10,957	\$10,957											
Local RTF Based Constraint STP - Rural/Flexible																															
2024	Local	216522	Jackson			2 - Region II Planning Commission [R2PC]	Jackson County	County Farm Rd	Folks Rd to Concord Village Limit and County Farm Rd from Parma to Blackman	9.69	Road Capital Preventive Maintenance	One Course Asphalt Overlay	CON	Active	2023 - 2026			(\$925,656)								2025	STL	Road/Other	05/17/2024	05/28/2024	
2024	Local	216522	Jackson			2 - Region II Planning Commission [R2PC]	Jackson County	County Farm Rd	Folks Rd to Concord Village Limit and County Farm Rd from Parma to Blackman	9.69	Road Capital Preventive Maintenance	One Course Asphalt Overlay	CON	Active	2023 - 2026	\$925,656		(\$925,656)	\$0	\$0						2024	STL	Road/Other	05/17/2024	05/28/2024	
2024	Local	220975	Jackson			2 - Region II Planning Commission [R2PC]	Jackson County	E Michigan Ave	from Grass Lake Village Limits to Jackson County Line.	3.61	Road Capital Preventive Maintenance	Asphalt Overlay over Chip Seal	CON	Active	2023 - 2026	\$75,199		(\$75,199)	\$0	\$0						2024	STL	Road/Other	09/06/2024	09/04/2024	
2024	Local	220976	Jackson			2 - Region II Planning Commission [R2PC]	Jackson County	Lansing Ave	from North Stone Road to Maple Grove Road	2.20	Road Capital Preventive Maintenance	Asphalt Overlay over Chip Seal	CON	Active	2023 - 2026	\$75,199		(\$75,199)	\$0	\$0						2024	STL	Road/Other	09/06/2024	09/05/2024	
2024	Local	220977	Jackson			2 - Region II Planning Commission [R2PC]	Jackson County	Pulaski Rd	from Hillsdale County Line to Folks Road	3.17	Road Capital Preventive Maintenance	Asphalt Overlay over Chip Seal	CON	Active	2023 - 2026	\$75,199		(\$75,199)	\$0	\$0						2024	STL	Road/Other	08/30/2024	09/05/2024	
2024	Multi-Modal	221559	Jackson			2 - Region II Planning Commission [R2PC]	Jackson Area Transportation Authority	Transit Capital	Areawide	0.00	SP1105	FY24 job for the FY18 RTF program Van replacements	NI	Active	2023 - 2026	\$100,000	\$100,000	\$0	\$25,000	\$25,000						STL	SP1105	09/30/2024	09/26/2024		
STP - Rural/Flexible Total :																\$1,251,253	\$100,000	(\$2,076,909)	\$25,000	\$25,000											
TEDF Category D																															
2024	Local	216522	Jackson			2 - Region II Planning Commission [R2PC]	Jackson County	County Farm Rd	Folks Rd to Concord Village Limit and County Farm Rd from Parma to Blackman	9.69	Road Capital Preventive Maintenance	One Course Asphalt Overlay	CON	Active	2023 - 2026	\$0		\$0	\$350,939	\$271,268						EDD	Road/Other	05/17/2024	05/28/2024		
TEDF Category D Total :																\$0		\$0	\$350,939	\$271,268											
Transit - STP - Rural - Flex																															
2024	Multi-Modal	216492	Jackson			2 - Region II Planning Commission [R2PC]	Jackson Area Transportation Authority	Transit Capital	Area Wide	0.00	SP1105	FY 2024 RTF - Van Purchase	NI	Programmed	2023 - 2026	\$104,000		(\$104,000)	\$26,000							STL	SP1105	09/30/2024			
Transit - STP - Rural - Flex Total :																\$104,000		(\$104,000)	\$26,000												
Local RTF Based Constraint Total :																\$1,355,253	\$100,000	(\$2,180,909)	\$401,939	\$296,268											
MDOT Project Templates Bridge Replacement and Preservation																															
2024	Trunkline	211675	Jackson			2 - Region II Planning Commission [R2PC]	MDOT	M-50	US-127 BR / M-106 over Grand River &I-94 BL / M-50 over Grand River	0.25	Bridge Replacement	Bridge Replacement & Deck Replacement	ROW	Active	2023 - 2026	\$210,224	\$210,224	\$0	\$42,537	\$46,616						NH		10/19/2023	11/03/2023		



Jackson Area Comprehensive Transportation Study (Jackson) Obligation Report for Fiscal Year(s) : 2024

Fiscal Year	Job Type	Job #	County	FAC	TMA	RTF	Responsible Agency	Project Name	Limits	Construction Length	Primary Work	Project Description	Phase	Phase Status	S/TIP Cycle	Fed Estimated Amount	Fed Obligated Amount	Difference (Oblig. - Est.)	State Estimated Amount	State Obligated Amount	ACC Estimated Amount	AC Actual Amount	ACC Actual Amount	AC/ACC	Transaction FY	Fund Source	Budget Line Item	Scheduled Obligation Date	Actual Obligation Date	S/TIP Exempt	
2024	Trunkline	211675	Jackson			2 - Region II Planning Commission [R2PC]	MDOT	M-50	US-127 BR / M-106 over Grand River &I-94 BL / M-50 over Grand River	0.25	Bridge Replacement	Bridge Replacement & Deck Replacement	CON	Active	2023 - 2026	\$9,935,401	\$9,586,169	(\$349,232)	\$2,010,372	\$1,939,486						BFP,HIPB		07/18/2024	07/30/2024		
Bridge Replacement and Preservation Total :																\$10,145,625	\$9,796,392	(\$349,233)	\$2,052,909	\$1,986,103											
Road - Capital Preventive Maintenance																															
2024	Trunkline	217608	Jackson			2 - Region II Planning Commission [R2PC]	MDOT	M-50	Goose Creek to Stoney Lake Road in Jackson County	3.28	Road Capital Preventive Maintenance	Soft Binder Microsurface	CON	Active	2023 - 2026	\$800,980	\$793,225	(\$7,755)	\$177,615	\$175,895						ST		08/09/2024	09/04/2024		
2024	Trunkline	217615	Jackson			2 - Region II Planning Commission [R2PC]	MDOT	I-94BL	VARIOUS TRUNKLINE ROUTES IN JACKSON TSC AREA	0.12	Road Capital Preventive Maintenance	HMA CRACK TREATMENT AND OVERBAND CRACK FILL	CON	Active	2023 - 2026	\$279,927	\$192,072	(\$87,855)	\$62,073	\$42,591						ST		12/08/2023	12/27/2023		
2024	Trunkline	219197	Jackson			2 - Region II Planning Commission [R2PC]	MDOT	I-94BL	LOUIS GLICK, MICHIGAN TO COOPER AND COOPER, WASHINGTON TO MICHIGAN	0.97	Road Capital Preventive Maintenance	CONCRETE PAVEMENT REPAIRS AND JOINT REPAIRS	CON	Active	2023 - 2026	\$143,238	\$140,790	(\$2,448)	\$31,763	\$31,220						ST		07/19/2024	07/24/2024		
Road - Capital Preventive Maintenance Total :																\$1,224,145	\$1,126,087	(\$98,058)	\$271,451	\$249,707											
Road - Rehabilitation and Reconstruction																															
2024	Trunkline	211147	Jackson			2 - Region II Planning Commission [R2PC]	MDOT	M-99	South Street north and east to Gibbs Road	1.45	Road Rehabilitation	Multi-course HMA mill & resurface, concrete pavement repairs, drainage impr	ROW	Active	2023 - 2026	\$327,400	\$327,400	\$0	\$72,600	\$72,600						ST		07/31/2024	08/19/2024		
Road - Rehabilitation and Reconstruction Total :																\$327,400	\$327,400	\$0	\$72,600	\$72,600											
Traffic & Safety																															
2024	Trunkline	207396 *	Jackson			2 - Region II Planning Commission [R2PC]	MDOT	Regionwide	All trunkline routes in University Region	2.69	Traffic Safety	Permanent pavement marking application on University Region trunklines	CON	Active	2023 - 2026	\$671,328	\$668,386	(\$2,942)	\$74,592	\$74,265						HSIP,VRU		02/06/2024	02/06/2024		
2024	Trunkline	207406 *	Jackson			2 - Region II Planning Commission [R2PC]	MDOT	Regionwide	All trunkline routes in University Region	1.86	Traffic Safety	Pavement marking retroreflectivity readings on University Region trunklines	CON	Active	2023 - 2026	\$2,592	\$3,106	\$514	\$288	\$0						HSIP		12/01/2023	04/11/2024		
2024	Trunkline	209381	Jackson			2 - Region II Planning Commission [R2PC]	MDOT	US-127 S	US-127 from I-96 to I-94	10.87	Traffic Safety	Freeway Singning Update	CON	Active	2023 - 2026	\$701,316	\$710,078	\$8,762	\$0	\$0						NHG		10/06/2023	10/30/2023		
2024	Trunkline	209391	Jackson			2 - Region II Planning Commission [R2PC]	MDOT	M-50	AT CLARK LAKE ROAD IN NAPOLEON TWP, JACKSON COUNTY	0.15	Traffic Safety	INSTALL CENTER LEFT TURN LANE	CON	Active	2023 - 2026	\$734,850	\$752,382	\$17,532	\$81,650	\$83,598						HSIP		06/07/2024	06/24/2024		
2024	Trunkline	211797 *	Jackson			2 - Region II Planning Commission [R2PC]	MDOT	regionwide	University Region-regionwide freeway exit ramps	0.00	Traffic Safety	install delineation, pavement markings and signs for wrong way treatment	CON	Completed	2023 - 2026	\$168,300	\$184,886	\$16,586	\$18,700	\$20,543						HSIP		01/17/2024	01/22/2024		
2024	Trunkline	211993 *	Lenawee			2 - Region II Planning Commission [R2PC]	MDOT	TSC-wide	Various in Jackson TSC area	0.00	Traffic Safety	Modernize signals to current standards	PE	Active	2023 - 2026	\$100,000	\$100,000	\$0	\$0	\$0						STG		10/13/2023	11/14/2023		



Jackson Area Comprehensive Transportation Study (Jackson) Obligation Report for Fiscal Year(s) : 2024

Fiscal Year	Job Type	Job #	County	FAC	TMA	RTF	Responsible Agency	Project Name	Limits	Construction Length	Primary Work	Project Description	Phase	Phase Status	S/TIP Cycle	Fed Estimated Amount	Fed Obligated Amount	Difference (Oblig. - Est.)	State Estimated Amount	State Obligated Amount	ACC Estimated Amount	AC Actual Amount	ACC Actual Amount	AC/ACC	Transaction FY	Fund Source	Budget Line Item	Scheduled Obligation Date	Actual Obligation Date	S/TIP Exempt	
2024	Trunkline	211993 *	Lenawee			2 - Region II Planning Commission [R2PC]	MDOT	TSC-wide	Various in Jackson TSC area	0.00	Traffic Safety	Modernize signals to current standards	ROW	Programmed	2023 - 2026	\$5,000		(\$5,000)	\$0	\$0						STG		06/07/2024			
2024	Trunkline	214082	Jackson			2 - Region II Planning Commission [R2PC]	MDOT	US-127 N/W I 94 Ramp	NB US-127 ramp to WB I-94	0.52	Traffic Safety	Install High Friction Surface Treatment	PE	Completed	2023 - 2026	\$18,000	\$20,000	\$2,000	\$2,000	\$0					HSIP		10/23/2023	02/08/2024			
2024	Trunkline	214082	Jackson			2 - Region II Planning Commission [R2PC]	MDOT	US-127 N/W I 94 Ramp	NB US-127 ramp to WB I-94	0.52	Traffic Safety	Install High Friction Surface Treatment	CON	Active	2023 - 2026	\$307,850	\$234,746	(\$73,104)	\$34,206	\$26,083					HSIP		08/09/2024	09/09/2024			
2024	Trunkline	218705	Jackson			2 - Region II Planning Commission [R2PC]	MDOT	M-50	700 feet south of Crego Road to 4026 feet south of Crego Road	0.63	Traffic Safety	High Friction Surface Treatment	PE	Completed	2023 - 2026	\$16,200	\$18,000	\$1,800	\$1,800	\$0					HSIP		12/08/2023	02/08/2024			
2024	Trunkline	218705	Jackson			2 - Region II Planning Commission [R2PC]	MDOT	M-50	700 feet south of Crego Road to 4026 feet south of Crego Road	0.63	Traffic Safety	High Friction Surface Treatment	CON	Active	2023 - 2026	\$397,793	\$344,731	(\$53,062)	\$44,199	\$38,303					HSIP		08/09/2024	09/04/2024			
Traffic & Safety Total :																\$3,123,229	\$3,036,315	(\$86,914)	\$257,435	\$242,792											
MDOT Project Templates Total :																\$14,820,399	\$14,286,195	(\$534,204)	\$2,654,395	\$2,551,202											
Transit Project Categories 5307																															
2024	Multi-Modal	216536	Jackson			2 - Region II Planning Commission [R2PC]	Jackson Area Transportation Authority	Transit Operating	Areawide	0.00	3000	FY:2024 Operating	NI	Programmed	2023 - 2026	\$1,615,976		(\$1,615,976)	\$1,615,976						5307	3000		09/30/2024			
2024	Multi-Modal	219442	Jackson			2 - Region II Planning Commission [R2PC]	Jackson Area Transportation Authority	Transit Capital	Areawide	0.00	SP1809	FY23 Section 5307 - CTF Urbanized Formula - Employee Education/Training	NI	Active	2023 - 2026	\$17,258	\$17,258	\$0	\$4,315	\$4,315					5307	SP1809		09/30/2024	01/02/2024		
2024	Multi-Modal	221309	Jackson			2 - Region II Planning Commission [R2PC]	Jackson Area Transportation Authority	Transit Capital	Areawide	0.00	SP1809	FY:2024 Safety & Security	NI	Programmed	2023 - 2026	\$16,323		(\$16,323)	\$4,081						5307	SP1809		09/30/2024			
5307 Total :																\$1,649,557	\$17,258	(\$1,632,299)	\$1,624,372	\$4,315											
5339																															
2024	Multi-Modal	216539	Jackson			2 - Region II Planning Commission [R2PC]	Jackson Area Transportation Authority	Transit Capital	Area Wide	0.00	SP1303	FY 2024 - Facility Improvements	NI	Programmed	2023 - 2026	\$104,827		(\$104,827)	\$26,207						5339	SP1303		09/30/2024			
5339 Total :																\$104,827		(\$104,827)	\$26,207												
Transit Project Categories Total :																\$1,754,384	\$17,258	(\$1,737,126)	\$1,650,579	\$4,315											
2024 Total:																\$23,103,870	\$14,403,453	(\$12,286,104)	\$4,765,837	\$2,862,742											



Jackson Area Comprehensive Transportation Study (Jackson) Obligation Report for Fiscal Year(s) : 2024

Fiscal Year	Job Type	Job #	County	FAC	TMA	RTF	Responsible Agency	Project Name	Limits	Construction Length	Primary Work	Project Description	Phase	Phase Status	S/TIP Cycle	Fed Estimated Amount	Fed Obligated Amount	Difference (Oblig. - Est.)	State Estimated Amount	State Obligated Amount	ACC Estimated Amount	AC Actual Amount	ACC Actual Amount	AC/ACC	Transaction FY	Fund Source	Budget Line Item	Schedled Obligation Date	Actual Obligation Date	S/TIP Exempt
-------------	----------	-------	--------	-----	-----	-----	--------------------	--------------	--------	---------------------	--------------	---------------------	-------	--------------	-------------	----------------------	----------------------	----------------------------	------------------------	------------------------	----------------------	------------------	-------------------	--------	----------------	-------------	------------------	--------------------------	------------------------	--------------

Preferences:

Fiscal Year(s): 2024

MPO/Non-MPO: Jackson Area Comprehensive Transportation Study (Jackson)

Include S/TIP Exempt Reversible: No

Include S/TIP Exempt Irreversible :No