CONCORD AREA
BASE MAP

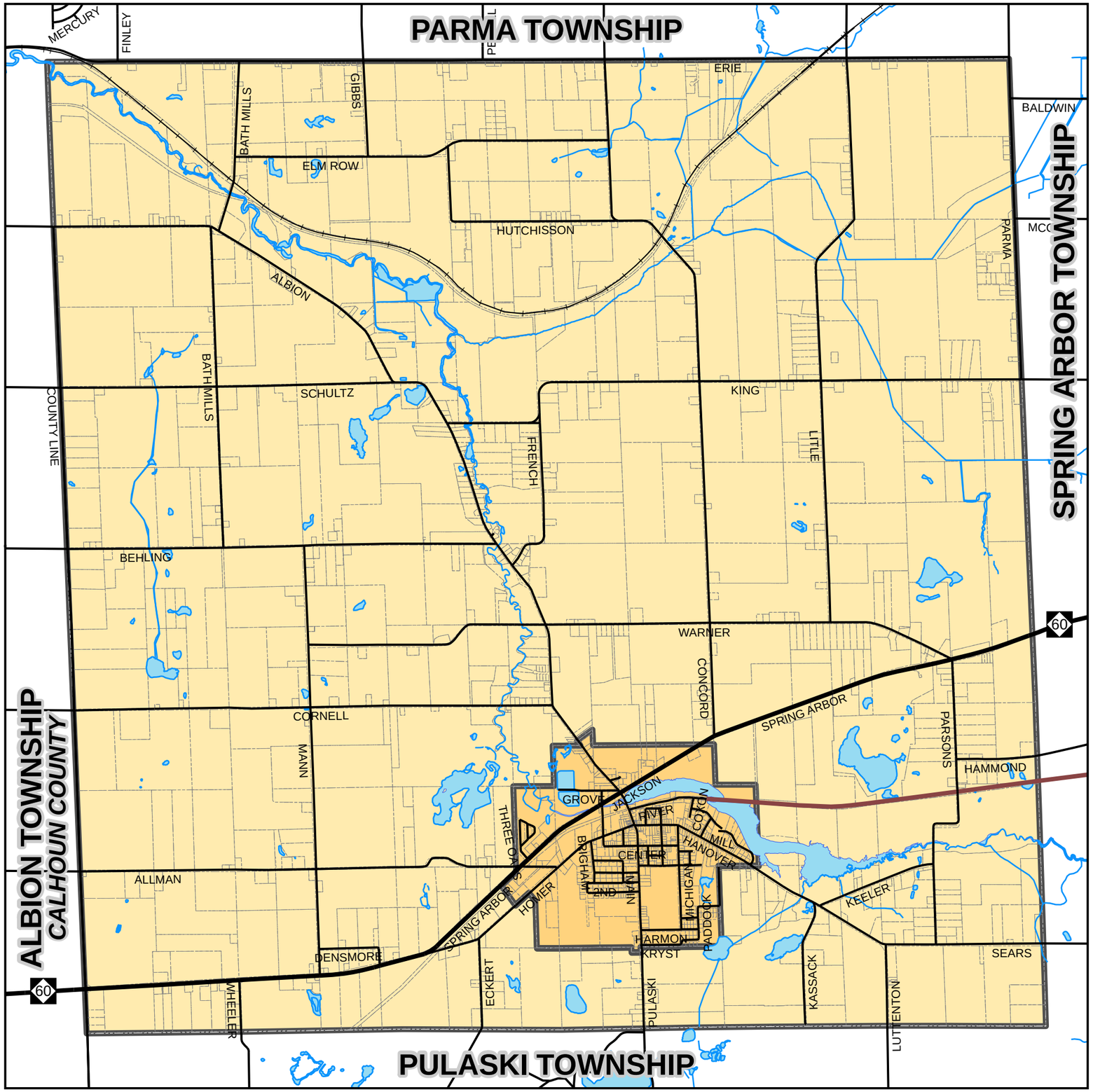

BOUNDARIES

- PARCELS/PROPERTIES
- CONCORD TOWNSHIP
- VILLAGE OF CONCORD

HYDROLOGY

- RIVERS, STREAMS, AND DRAINS
- LAKES AND PONDS

TRANSPORTATION

- SPRING ARBOR ROAD (M-60)
- OTHER ROADS & STREETS
- RAILROADS
- FALLING WATERS TRAIL

0 0.5 1 1.5 2 Miles

NORTH

CONCORD AREA

NATURAL FEATURES

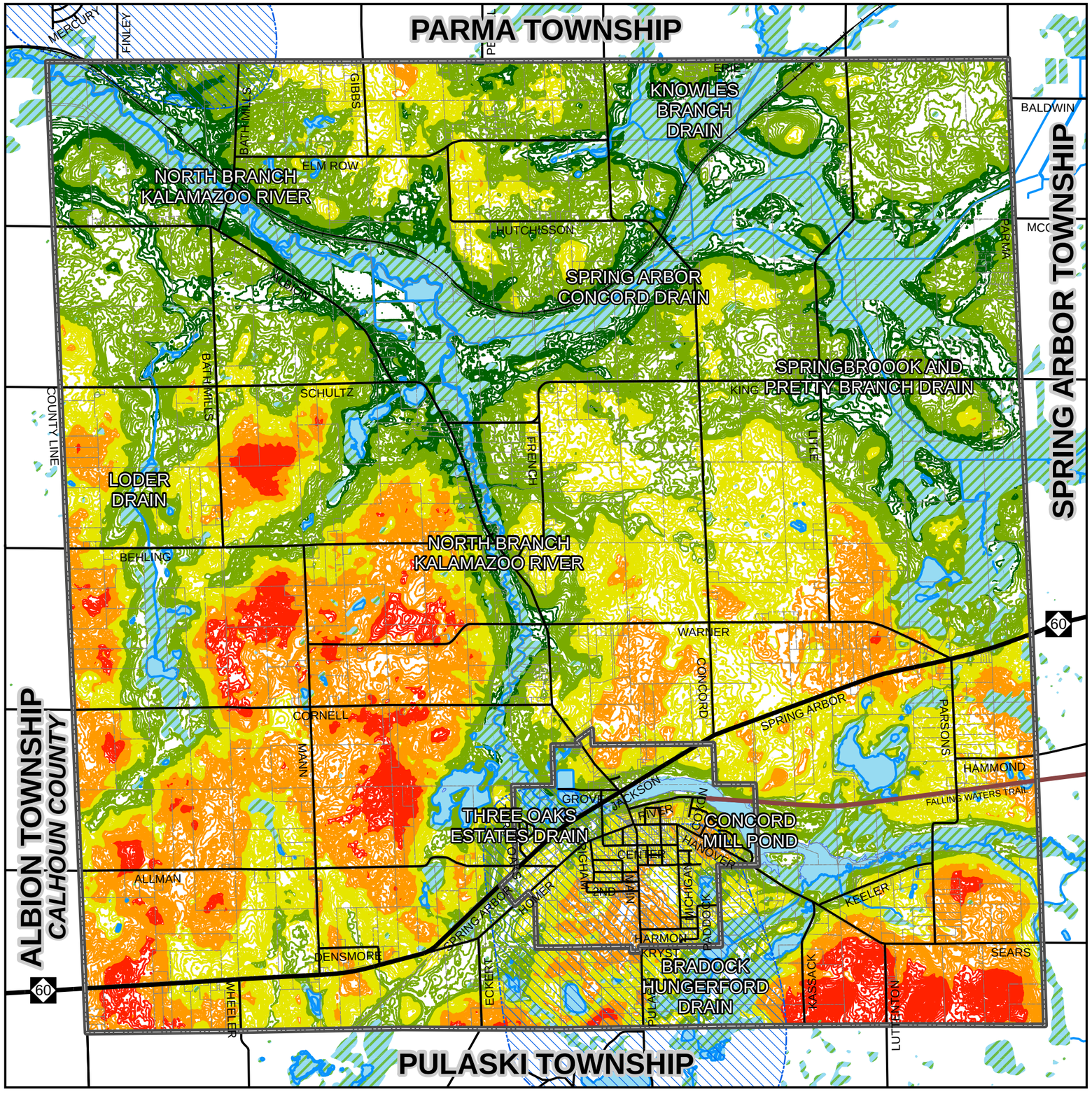

HYDROLOGY

- RIVERS, STREAMS, AND DRAINS
- LAKES AND PONDS
- WETLANDS
- WELLHEAD PROTECTION AREAS

TOPOGRAPHY

FEET ABOVE SEA LEVEL

- 944.0 FEET - 978.0 FEET
- 978.1 FEET- 1,002.0 FEET
- 1,002.1 FEET- 1,026.0 FEET
- 1,026.1 FEET - 1,052.0 FEET
- 1,052.1 FEET - 1,132.0 FEET

0 0.5 1 1.5 2 Miles

NORTH

CONCORD AREA
AERIAL PHOTOGRAPHY

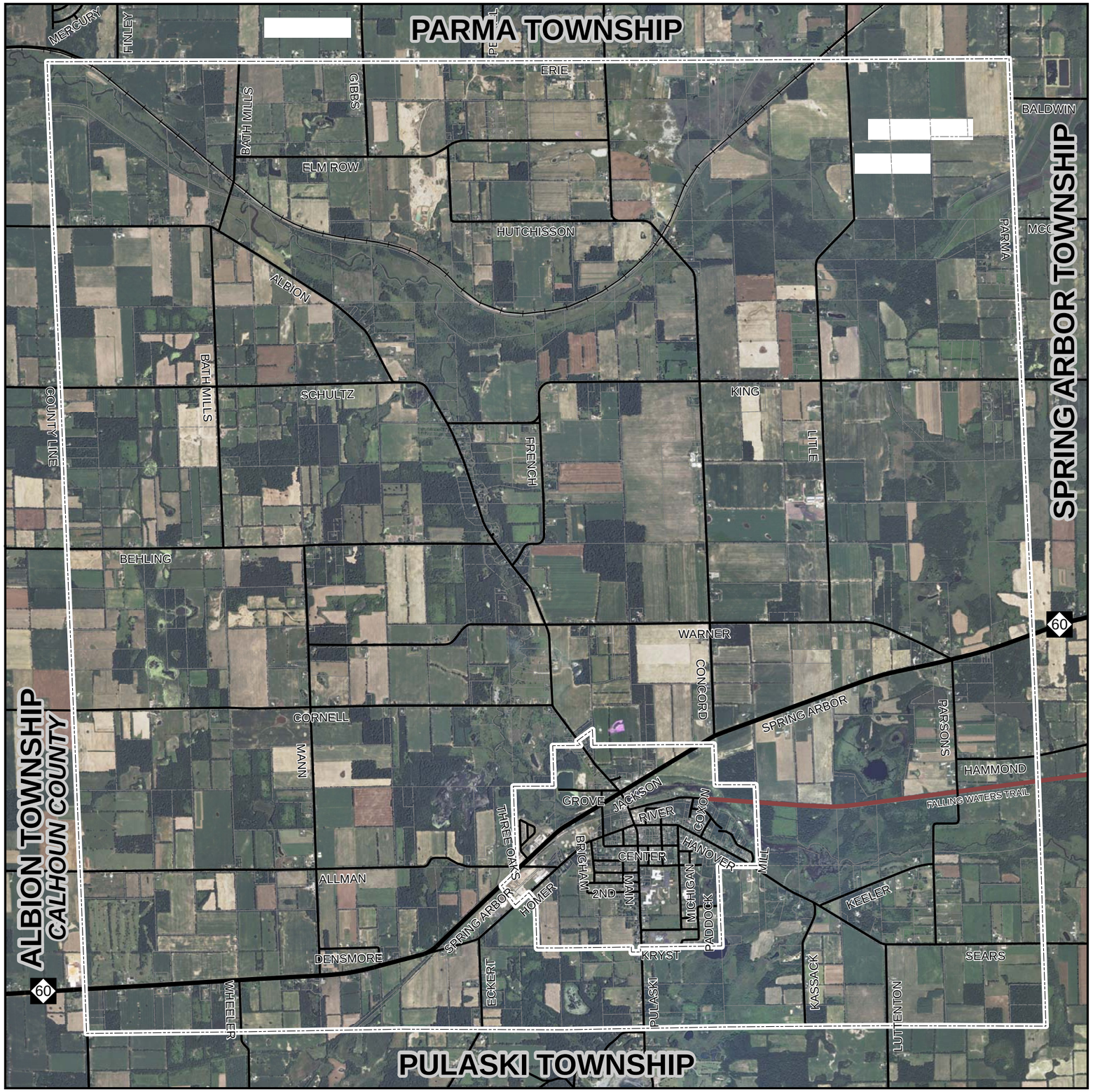

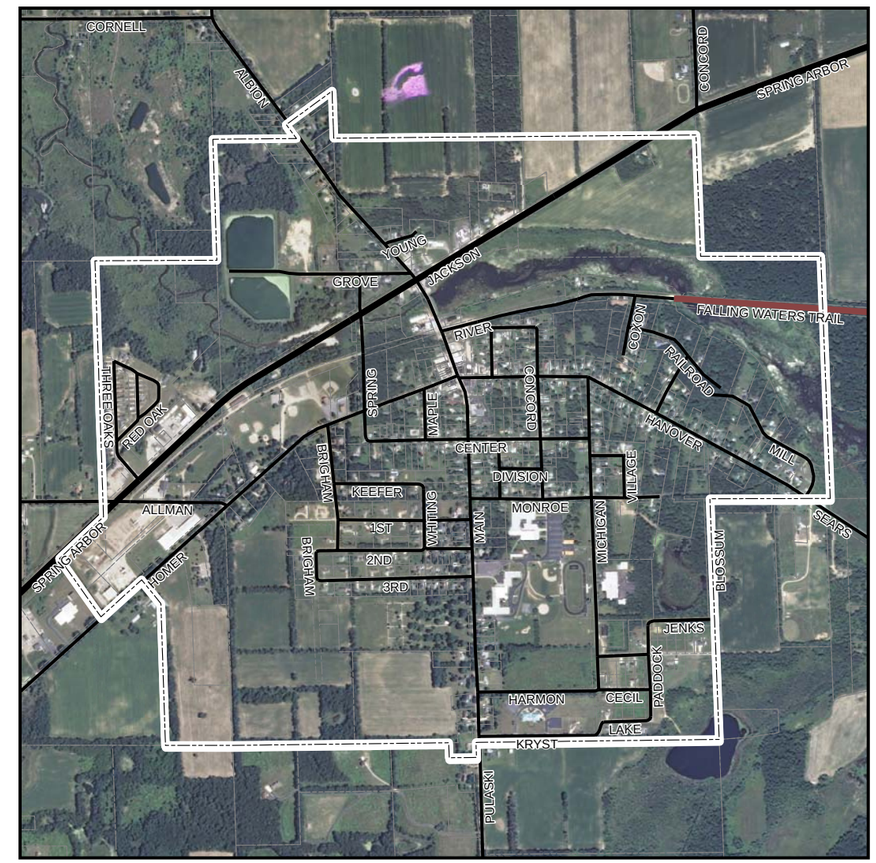

0 0.5 1 1.5 2 Miles

NORTH

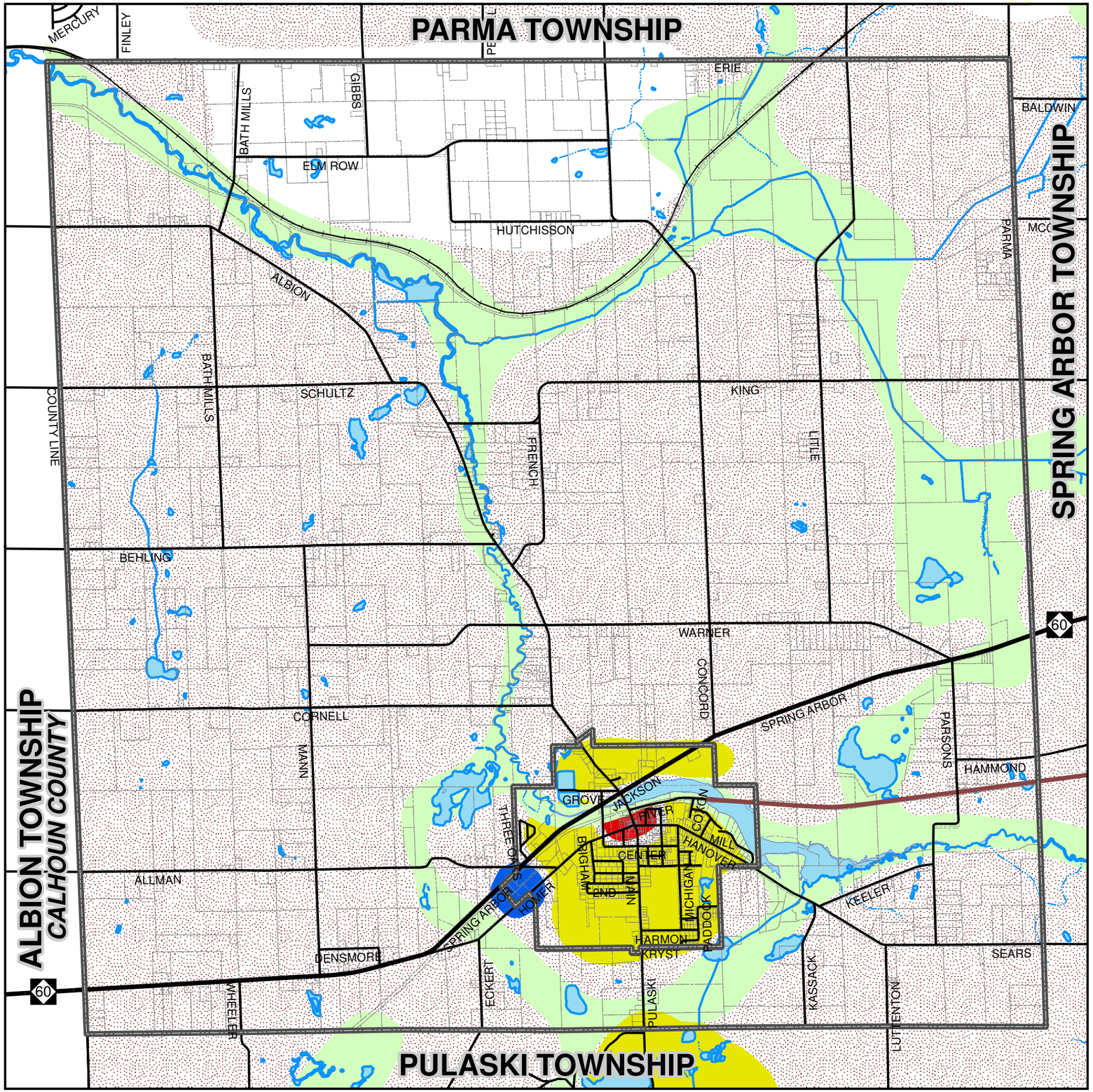

CONCORD AREA
COUNTYWIDE FUTURE LAND USE

BOUNDARIES

PARCELS/PROPERTIES

CONCORD TOWNSHIP/
VILLAGE OF CONCORD

FUTURE LAND USE

AGRICULTURAL/OPEN SPACE

AGRICULTURAL PRESERVATION

GREENWAYS

RESIDENTIAL

COMMERCIAL

INDUSTRIAL

THE ABOVE CATEGORIES REFLECT THE LAND USES FOR SPRING ARBOR TOWNSHIP RECOMMENDED BY THE JACKSON COMMUNITY COMPREHENSIVE PLAN." IT IS A COMPOSITE OF THE "AGRICULTURAL PRESERVATION AREAS," "GREENWAYS PLAN," AND "LAND USE PLAN" MAPS CONTAINED IN THAT DOCUMENT.

0 0.5 1 1.5 2 Miles

NORTH

CONCORD AREA

2011 EXISTING LAND USE

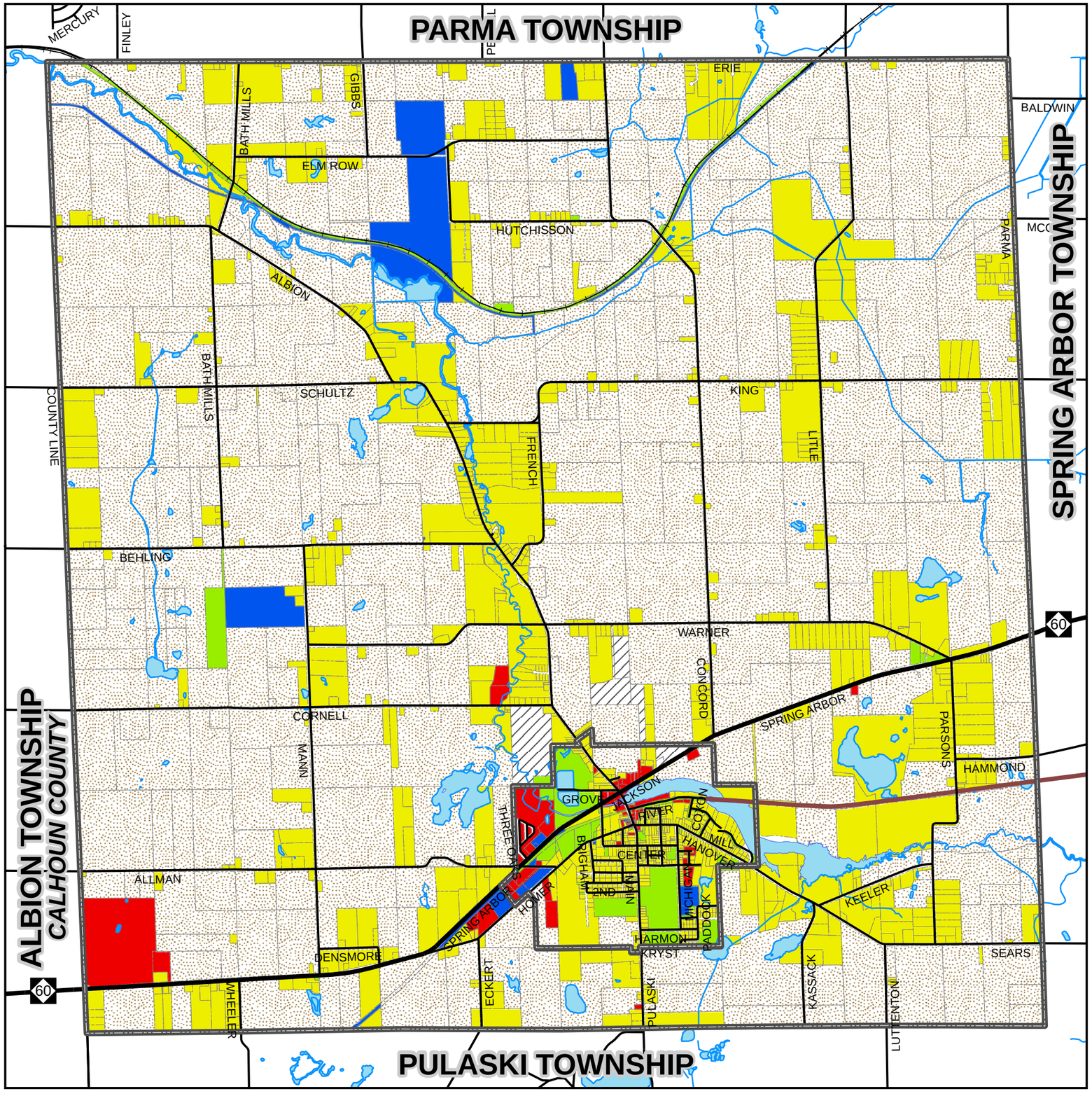

BOUNDARIES

- PARCELS/PROPERTIES
- CONCORD TOWNSHIP/ VILLAGE OF CONCORD

EXISTING LAND USE

- AGRICULTURAL
- RESIDENTIAL
- COMMERCIAL
- INDUSTRIAL
- INSTITUTIONAL
- DEVELOPMENTAL

THE ABOVE LAND USE CATEGORIES REFLECT THE TAX CLASSIFICATIONS ASSIGNED TO EACH PROPERTY BY LOCAL TAX ASSESORS FOR 2011.

0 0.5 1 1.5 2 Miles

NORTH

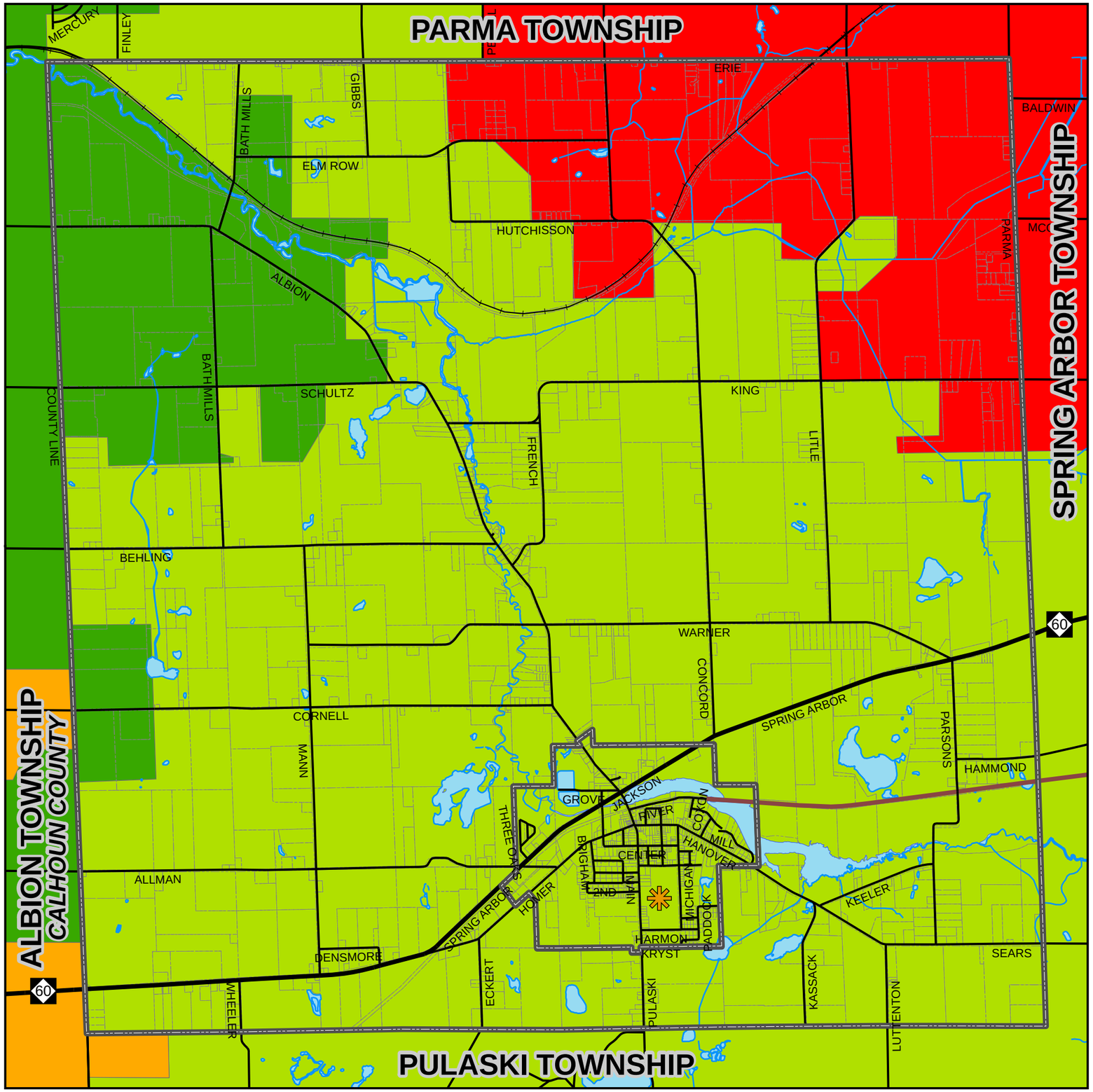

CONCORD AREA SCHOOLS

BOUNDARIES

PARCELS/PROPERTIES

CONCORD TOWNSHIP/ VILLAGE OF CONCORD

SCHOOL DISTRICTS

ALBION PUBLIC SCHOOLS

CONCORD COMMUNITY SCHOOLS

HOMER COMMUNITY SCHOOLS

WESTERN SCHOOL DISTRICT

PUBLIC SCHOOLS

CONCORD COMMUNITY SCHOOLS CAMPUS

0 0.5 1 1.5 2 Miles

NORTH