






PULASKI TOWNSHIP

ZONING MAP

-  **AG-1** Agricultural District
-  **RC-1** Recreation Open District
-  **RNF-1** Rural Non-Farm Residential District
-  **C-1** Local Commercial District
-  **T-1** Industrial District

REGION 2 PLANNING COMMISSION
 Jackson County Tower Building - 18th Floor
 100 West Michigan Avenue
 Jackson, Michigan 49201
 (517) 724-4420

JACKSON COUNTY, MICHIGAN
 SCALE IN FEET
 0 1200 2400 3600 4800
 JANUARY 1969 REVISED NOV. 1972

CERTIFICATION
 This is to certify that this is the Official Zoning Map referred to in the Zoning Ordinance of Pulaski Township adopted on April 15, 1981.

TOWNSHIP SUPERVISOR _____ DATE _____
 TOWNSHIP CLERK _____ DATE _____
 Previous Revision _____ Revision 03/20/84

THE PREPARATION OF THIS MAP WAS FINANCED IN PART THROUGH AN URBAN PLANNING GRANT FROM THE DEPARTMENT OF HOUSING AND URBAN DEVELOPMENT, UNDER THE PROVISIONS OF SECTION 701 OF THE HOUSING ACT OF 1954, AS AMENDED, AND WITH FUNDS PROVIDED BY MEMBER UNITS OF THE REGION II PLANNING COMMISSION.