

Jackson County 2022 Traffic Summit



MDOT University Region Contact Information

Jackson Transportation Service Center (JTSC)

2750 N. Elm Rd
Jackson, MI 49201
(517) 780-7540

Kelby Wallace, P.E. – Manager
Jonathon Stratz, P.E. – Delivery Engineer
Jason Pittman, P.E. – Cost and Scheduling Engineer
Jason Fossitt, P.E. – Operations Engineer
Scott Geiger – Transportation Maintenance Coordinator
Doug Jordan – Permits Agent
Roslyn Hagood – Traffic and Safety Engineer

**Serving Hillsdale, Jackson, and Lenawee
Counties**

University Region Office

4701 W. Michigan Avenue
Jackson, MI 49201
(517) 750-0401

Dee Parker, P.E. – Region Engineer

Erin Chelotti, P.E. - Associate Region Engineer of
Development

Steve Palmer, P.E. – Associate Region Engineer of
Delivery

**Serving Clinton, Eaton, Hillsdale, Ingham,
Jackson, Lenawee, Livingston, Monroe,
and Washtenaw Counties**

Agenda

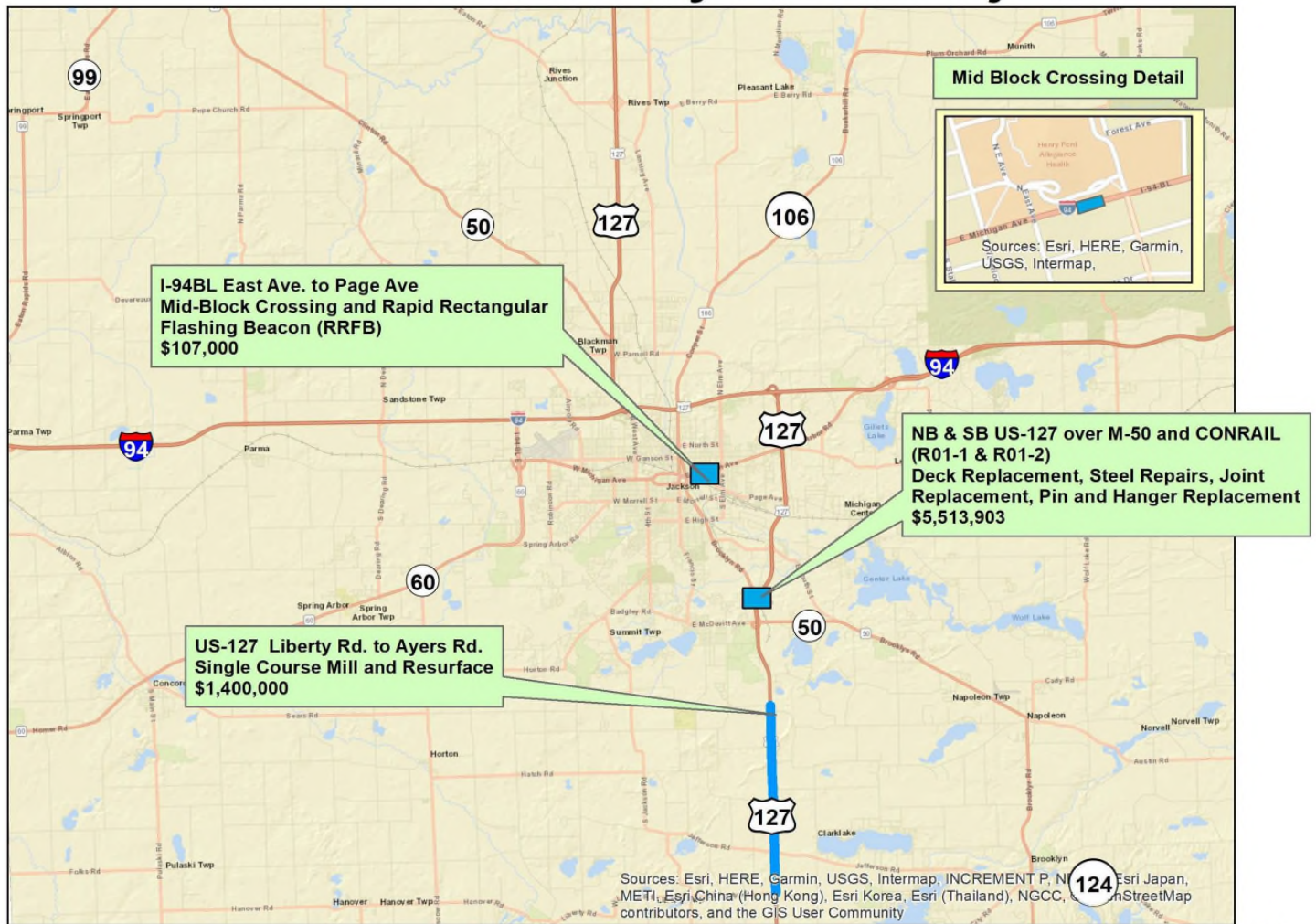
Jackson County Traffic Summit – Virtual November 3, 2021, 1:00 p.m.

- I. Welcome
 - **Kelby Wallace**, TSC Manager
 - Purpose of Meeting
 - **Jason Fossitt**, TSC Operations Engineer
 - “Work Zone Safety” video
 - “Snowplows need Room to Groom” video
- II. Review of MDOT Construction Projects
 - **Jon Stratz**, TSC Delivery Engineer
 - MDOT 2021 Project Review
 - **Jon Stratz**, TSC Delivery Engineer
 - I-94 Overview
 - “Diverging Diamond Interchange” video
 - **Jason Pittman**, TSC Cost and Scheduling Engineer
 - MDOT 2022-2024 Projects
- III. City of Jackson Construction Projects
 - **Jon Dowling**, City of Jackson 2022 Projects
- IV. JCDOT 2021-2026 Construction
 - **Angela Kline**, Managing Director
- V. Region 2 Planning Commission Update
- VI. Open Discussion



MDOT 2021 Projects

2021 Jackson County MDOT Projects

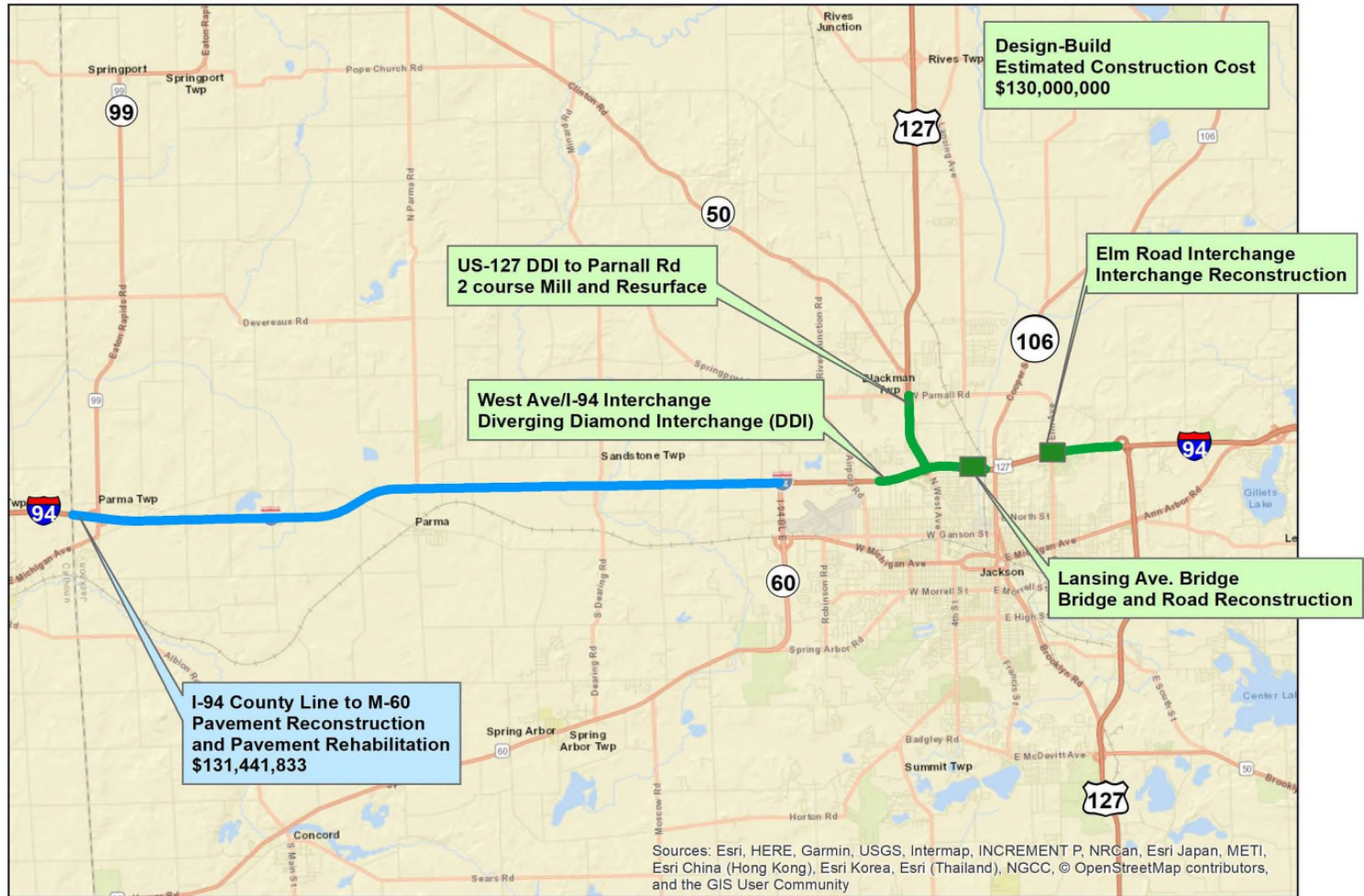


0 1.5 3 6 Miles

— 2021 MDOT Projects



2021-2024 Jackson County I-94 MDOT Work



0 1 2 4 Miles

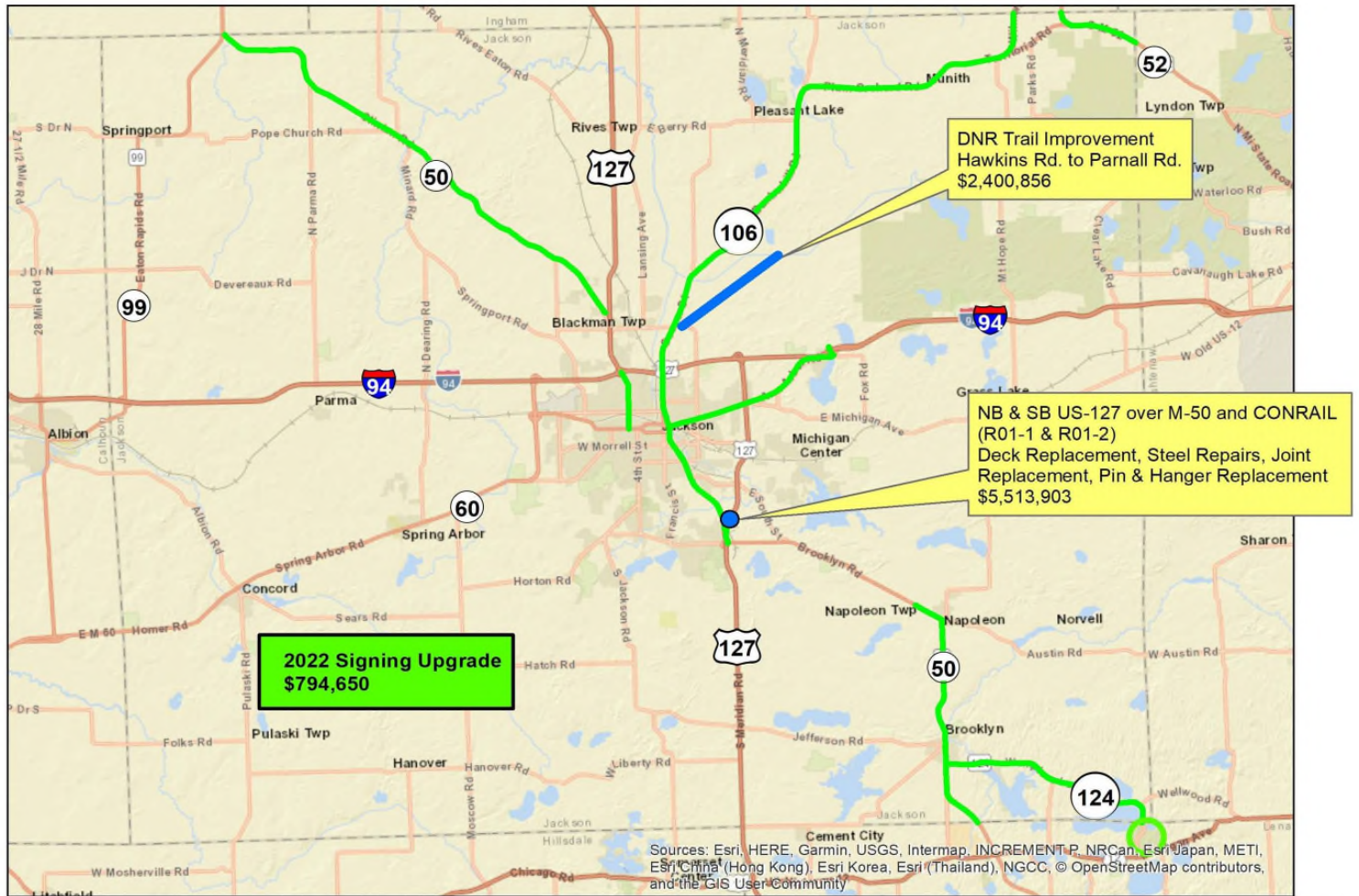
— 2021-2023 I-94 Work
— 2022-2024 I-94 Work



A faint, light blue map of the state of Maryland is visible in the background, centered behind the text. The map shows the state's outline, including the Chesapeake Bay and the Delaware border.

MDOT 2022-2024 Projects

2022 Jackson County MDOT Projects

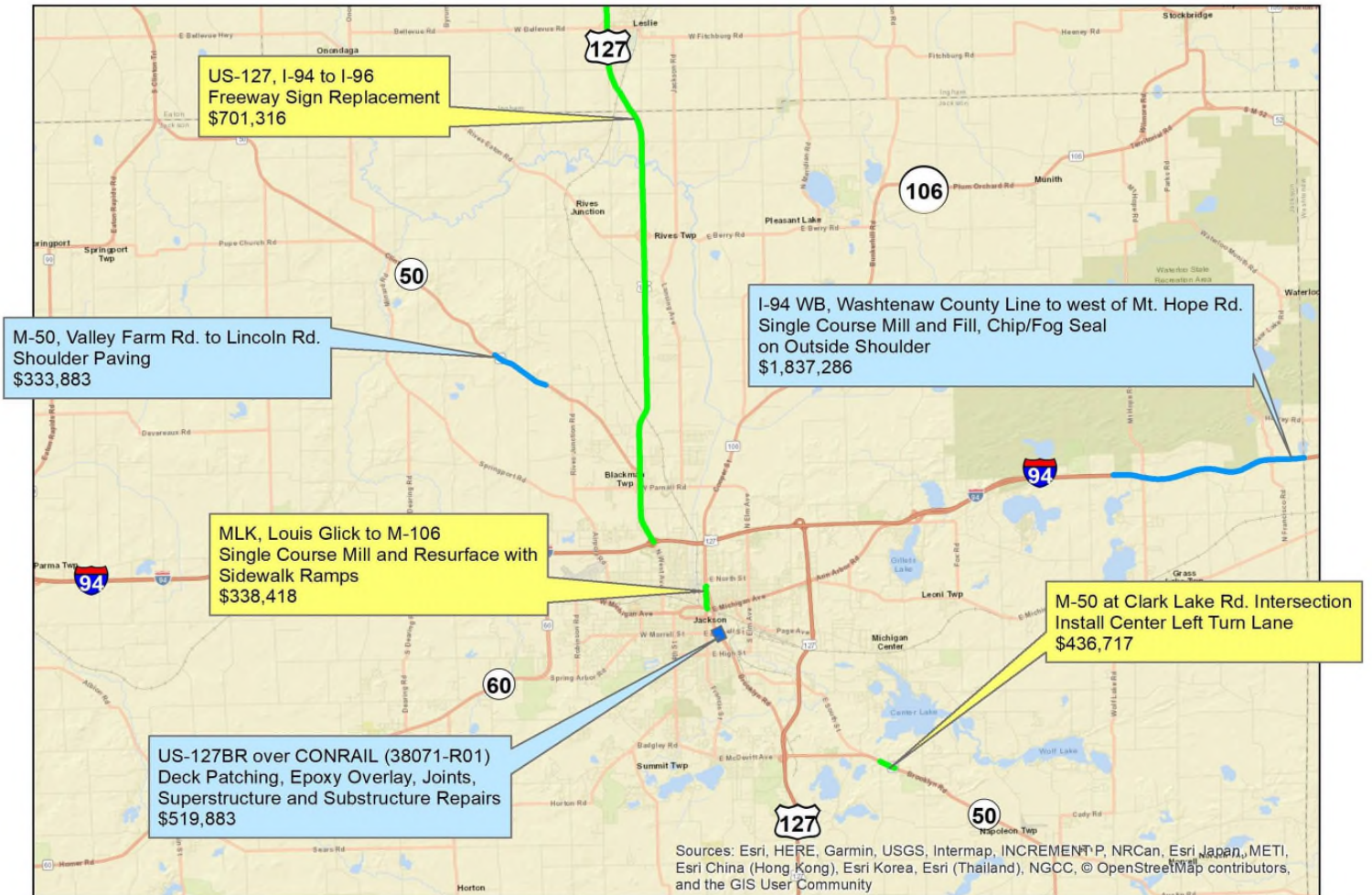


0 1.75 3.5 7 Miles

— 2022 MDOT Projects
— 2022 Sign Upgrades



2023-2024 Jackson County MDOT Projects

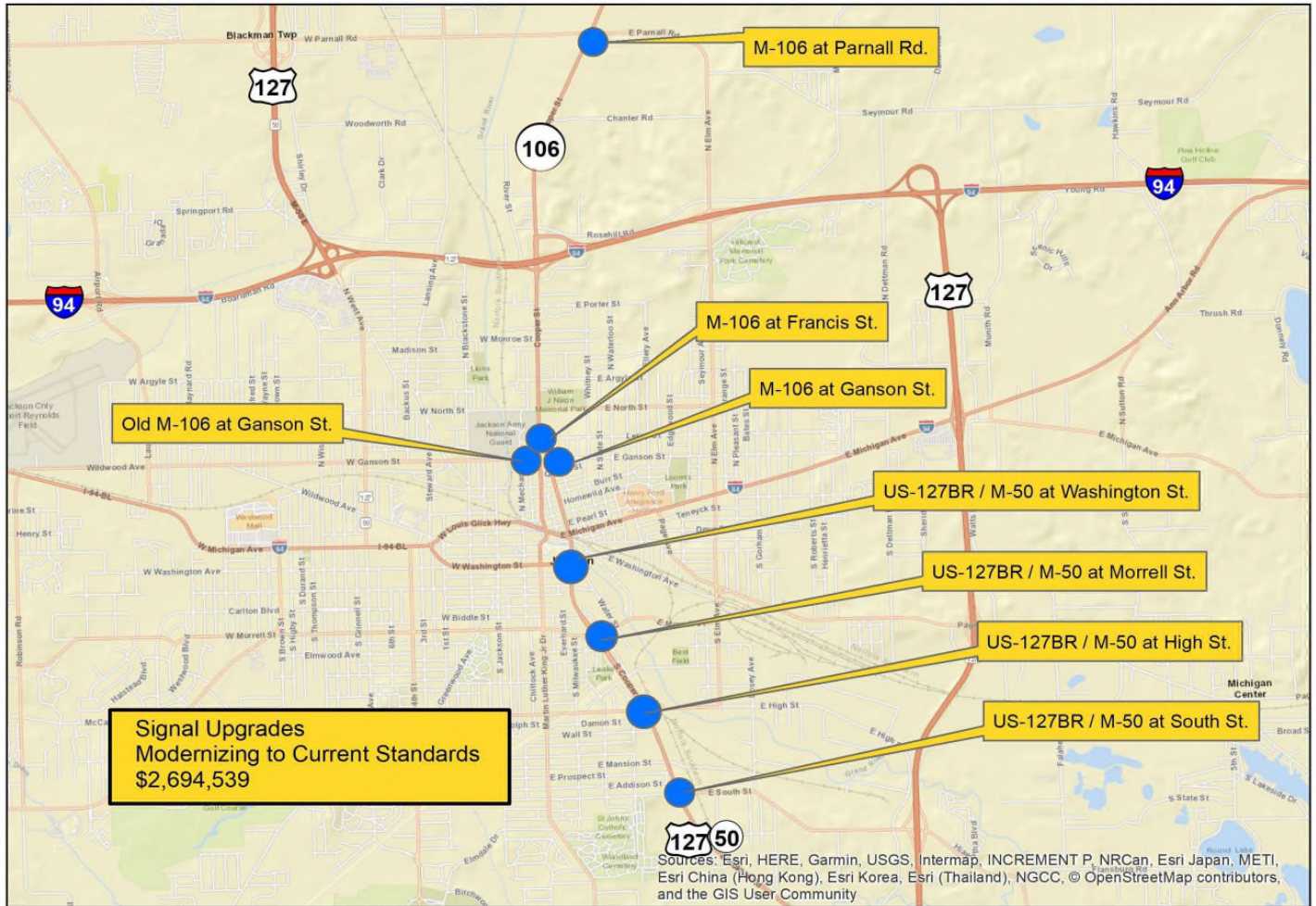


0 1.5 3 6 Miles

— 2023 MDOT Projects
— 2024 MDOT Projects



2023 Jackson County Traffic Signal Upgrades

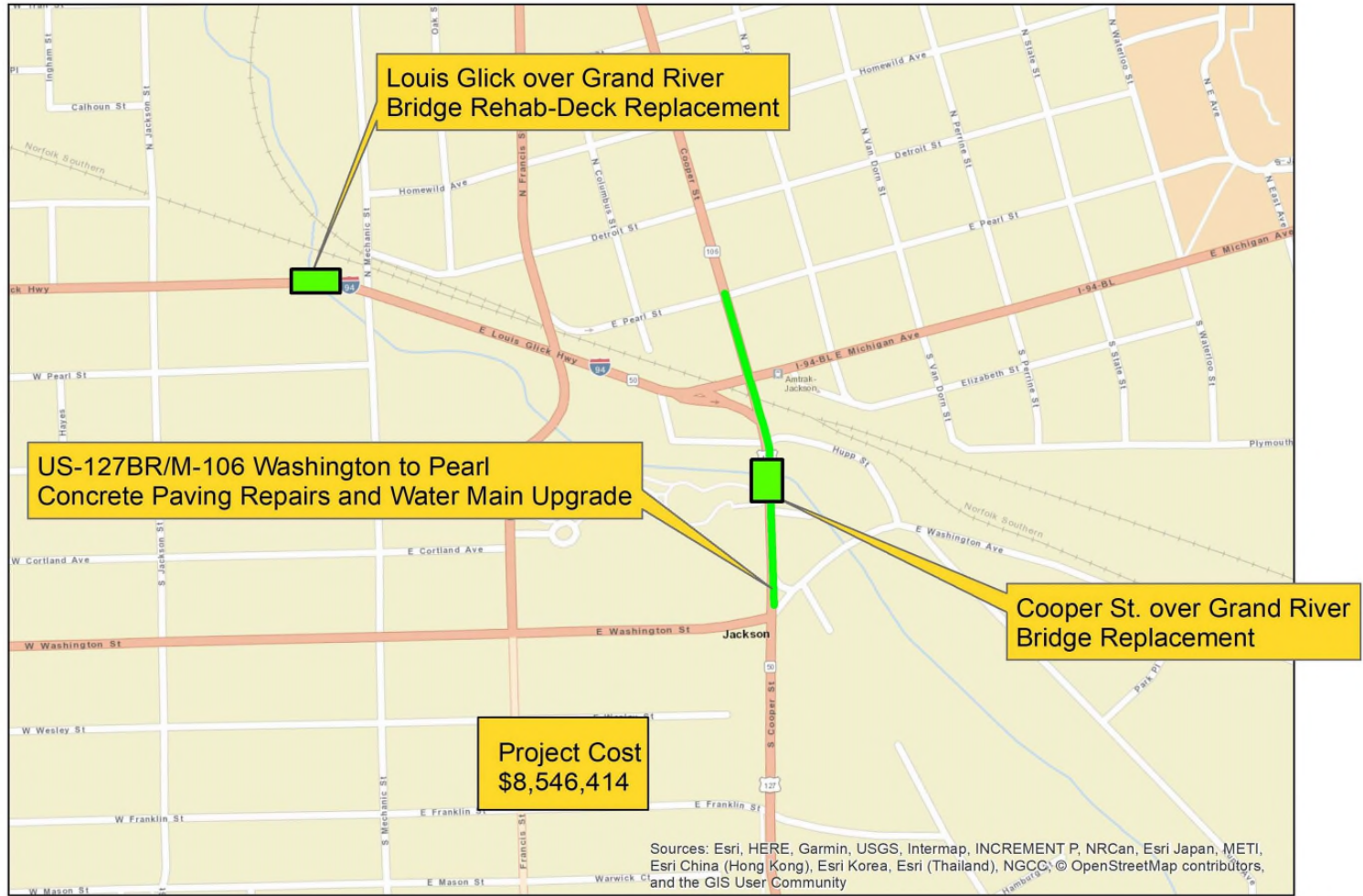


0 0.375 0.75 1.5 Miles

— 2023 MDOT Projects



2024 Jackson County Bridge Work



0 0.05 0.1 0.2 Miles

— 2024 MDOT Projects



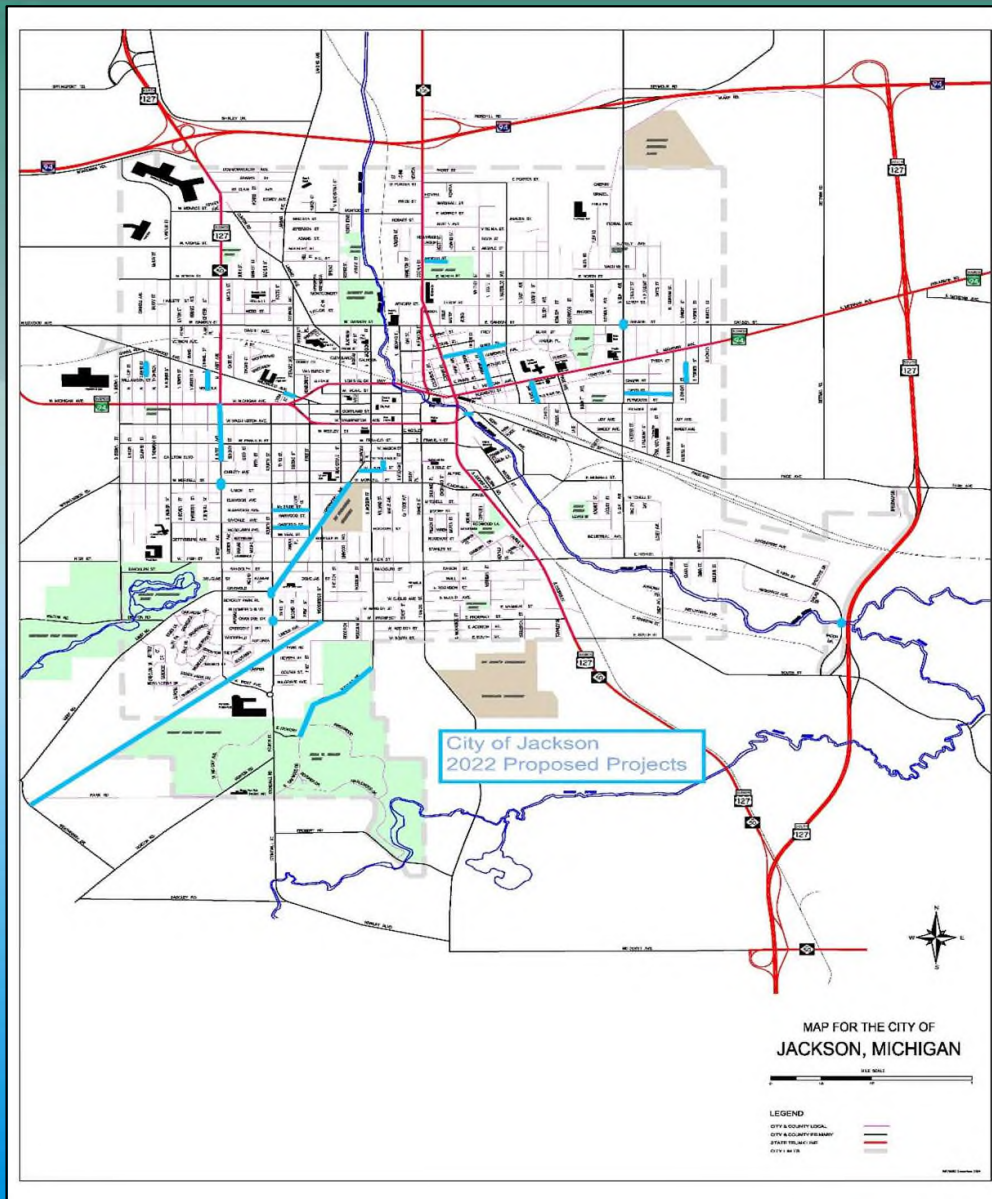
The background of the page features a large, semi-transparent watermark of the official seal of the City of Jackson. The seal is circular and contains a central figure, likely a person, surrounded by text and decorative elements. The background itself is a gradient of light blue and green, with the seal's colors subtly integrated into it.

CITY OF JACKSON

2022 PROJECTS

City of Jackson 2022 proposed Projects

PROJECT	PROJECT LIMITS	Work Description
Arnold Street	Cooper to east end	WM & LSL replacement with pavt recon and curb and gutter replacement
Biddle Street	Greenwood to Williams	WM, LSL & san sewer replacement with pavt recon
Burr Street	Cooper to State	WM & LSL replacement with pavt recon
Burr Street	State to Water loo	WM & LSL replacement with pavt recon and curb and gutter replacement
Deyo Street	Elm to Gorham	WM & LSL replacement with pavt recon
Dwight Street	Chapin to Tyson	WM & LSL replacement with pavt recon
East Avenue	Plymouth to Michigan	WM & LSL replacement with pavt recon
Garfield Street	Fourth to First	WM & LSL replacement with pavt recon and curb and gutter replacement
Grinnell Street	Norfolk to Wildwood	WM & LSL replacement with pavt recon and curb and gutter replacement
McBride Street	Fourth to First	WM & LSL replacement with pavt recon and curb and gutter replacement
Perrine Street	Michigan to Pearl	WM, LSL & san sewer replacement with pavt recon and curb and gutter replacement
Perrine Street	Pearl to Burr	WM, LSL and san sewer replacement with pavt recon
Williams Street	Biddle to Wilkins	WM, LSL & san sewer replacement with pavt recon
Greenwood Avenue	Griswold to Morrell	Mill and resurface with curb ramp replacements
West Avenue	Carlton to Michigan	WM and LSL replacement
West Avenue	Carlton to Washington	Recon Franklin intersection to align left turn lanes, recon signal at Franklin, remove signal at Washington
E High Street Bridge (east bridge #4537)	at Grand River crossing	Widen and replace bridge deck
MLK Equality Trail	Weatherwax to Prospect	Install lighting
Elmdale Drive	Hickory to Jackson	Crush, shape and repave
Fourth Street	at Prospect intersection	Recon traffic signal (mast arm type)
Fourth Street	at Griswold intersection	Recon traffic signal (mast arm type)
West Avenue	at Morrell intersection	Recon traffic signal (mast arm type)
Ganson Street	at Elm intersection	Recon traffic signal (box span type)
Morrell Street	Cooper to Belden	Construct sidewalk
Downtown Forestry Renewal	Central Business District	Replace dead and dying trees within the downtown Central Business District
Cap Prev Maint	Various	Mill and patch pavement surface deficiencies
E Michigan Avenue	Cooper to east city limits	Replace LSLs
Wildwood Avenue	Lydia to Steward	Replace WM and LSLs
Durand Street	Williamson to Wildwood	Install CBs at low point




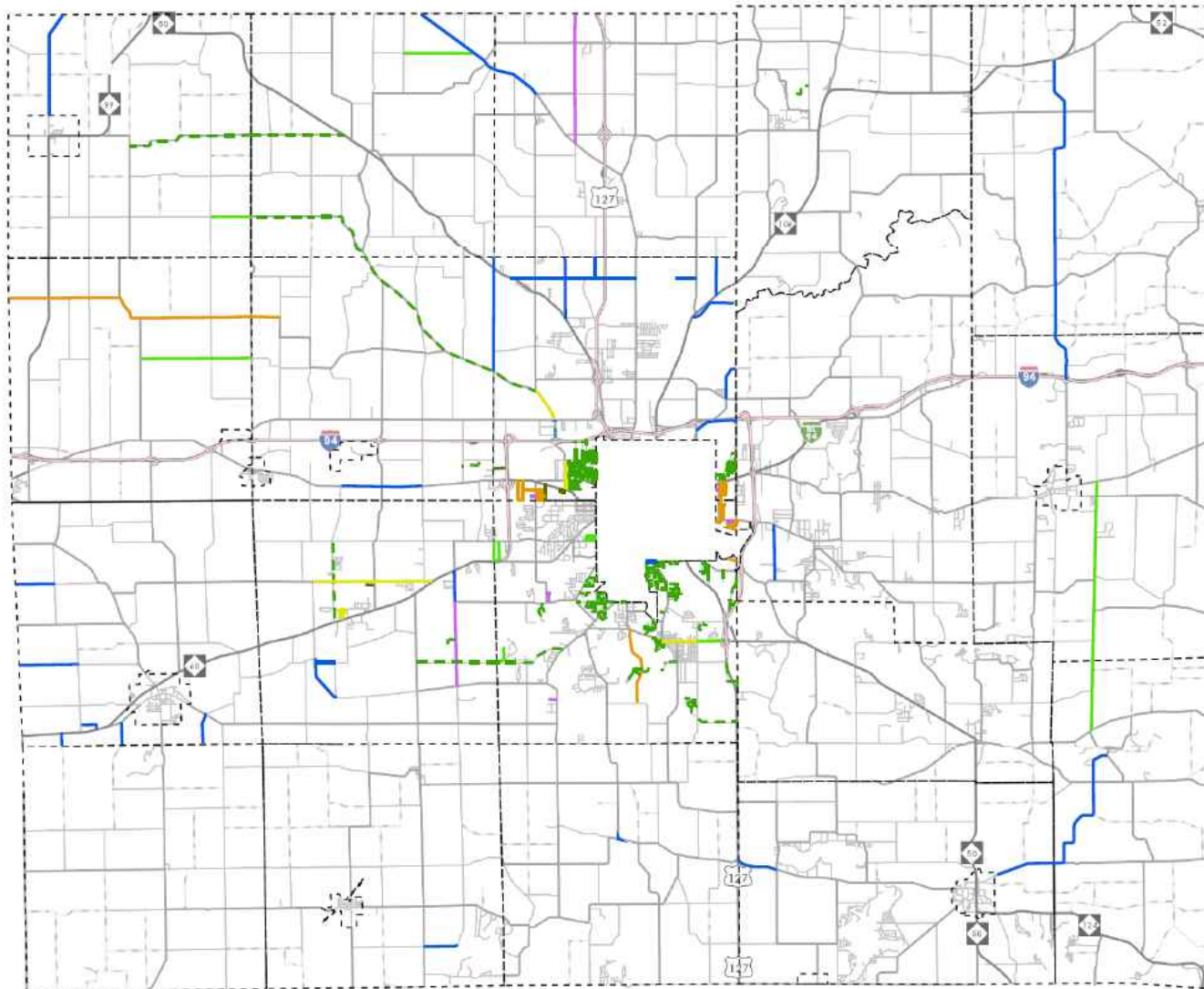


JACKSON COUNTY DEPARTMENT OF TRANSPORTATION

TRAFFIC SUMMIT

2020





Capital Improvement & Maintenance Program

Projects Status

- Completed
- In Progress
- Schedule TBD
- Base in Progress
- Paving in Progress
- Base Completed
- - - Paving Complete
- - - Proposed

138.11 miles
Total Cost: \$33,366,953.80



- Freeway
- Local
- Routes
- Local Gravel
- Primary
- - - Private Drive

0 1 2 3 4 5 6
mi



Map Updated: 9/23/2020



SOURCE: Jackson County Department of Transportation

DISCLAIMER: Maps are drawn as accurately as possible. They are intended to be a visual aid for road construction and related projects. They are subject to change based on new information and do not take the place of a formal contract.





2020 BioRestor® Treatments

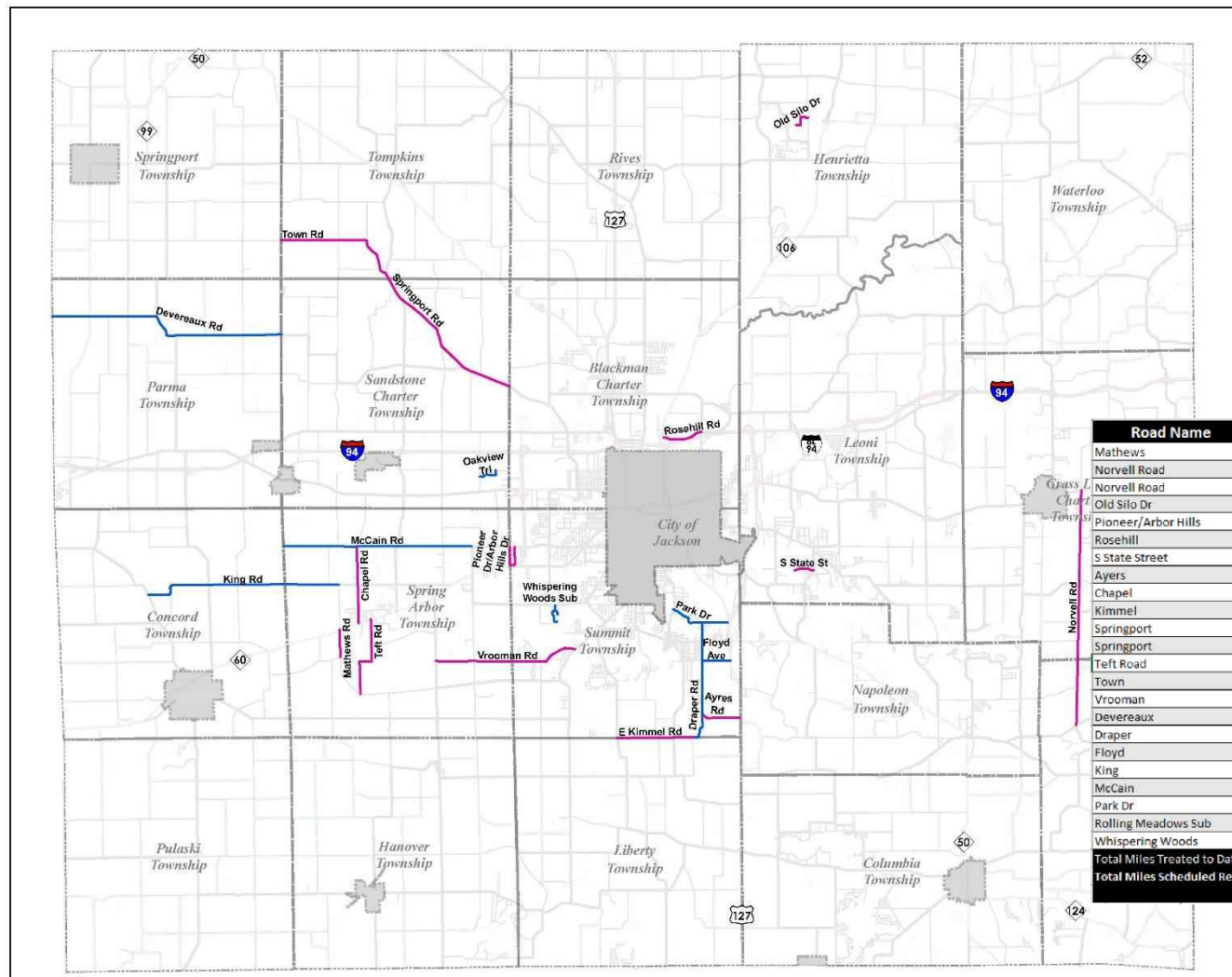
Status

— Schedule TBD

— BioSeal-Applied

Private Drive

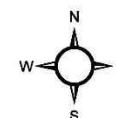
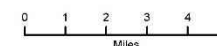
Road Name	From	To	Application Date	Estimated Length (miles)
Mathews	Hammond	M-60	BioSeal-Applied	0.713
Norvell Road	Phal	Michigan	BioSeal-Applied	2.45
Norvell Road	Sharon Valley	Phal	BioSeal-Applied	3.727
Old Silo Dr	Road End	Hankard Rd	BioSeal-Applied	0.5
Pioneer/Arbor Hills	McCain	McCain	BioSeal-Applied	1.07
Rosehill	Cooper	Elm	BioSeal-Applied	1.052
S State Street	School	5th Street	BioSeal-Applied	0.509
Ayers	Draper	US 127	BioSeal-Applied	1.03
Chapel	McCain	M-60	BioSeal-Applied	2.01
Kimmel	S Jackson	Draper	BioSeal-Applied	2.004
Springport	Wellman	Blackman	BioSeal-Applied	6.352
Springport	Blackman	Rives Junction	BioSeal-Applied	1.177
Teft Road	Mathews	M-60	BioSeal-Applied	2.28
Town	N Parma	Wellman	BioSeal-Applied	1.509
Vrooman	Moscow	Horton	BioSeal-Applied	3.79
Devereaux	Calhoun	Rogers	Schedule TBD	7.078
Draper	Park	Kimmel	Schedule TBD	3.085
Floyd	Draper	US-127	Schedule TBD	0.738
King	Albion	Mathews	Schedule TBD	5.2
McCain	S Parma	Reynolds	Schedule TBD	4.956
Park Dr	Francis	Oak Lane	Schedule TBD	1.596
Rolling Meadows Sub	Glasgow	Leora	Schedule TBD	0.48
Whispering Woods	Kibby Road	Road End	Schedule TBD	0.69
Total Miles Treated to Date				30.21
Total Miles Scheduled Remaining				23.82



DISCLAIMER: Maps are drawn as accurately as possible. They are intended to be a visual aid for road construction and related projects. They are subject to change based on new information and do not take the place of a formal contract.

Source: Jackson County Department of Transportation


Map Updated: 9/21/2020



BIORESTOR® – ROSEHILL ROAD



BIORESTOR® – ROLLING MEADOWS



2020 COMPREHENSIVE LOCAL ROAD IMPROVEMENT PROGRAM





Herbert J Avenue



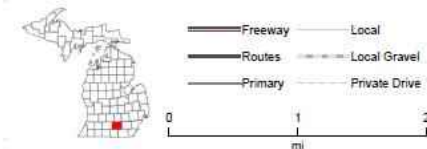
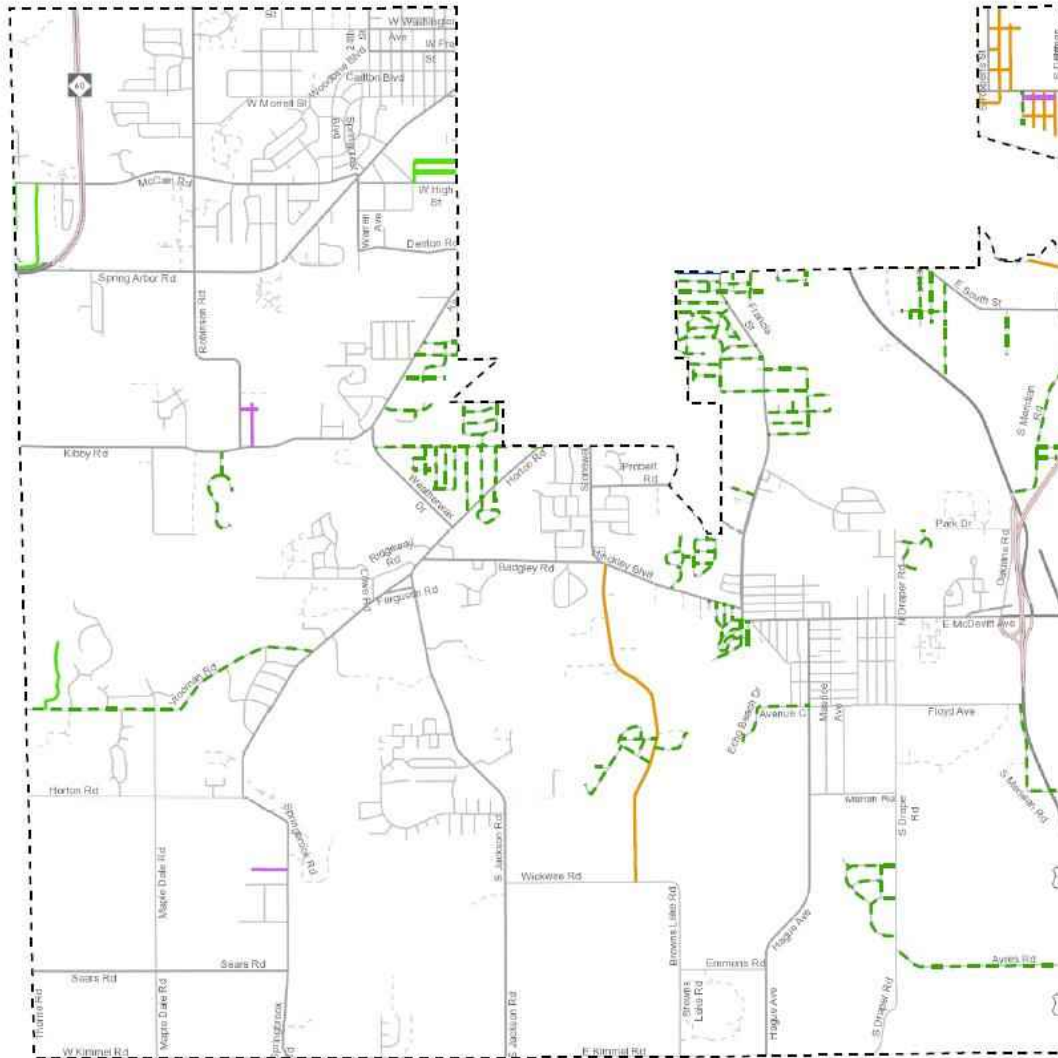


Summit Township

Construction Status Update

- Completed
- Schedule TBD
- Base in Progress
- Paving in Progress
- Paving Complete

30.73 miles complete




Map Updated: 9/23/2020



SOURCE: Jackson County Department of Transportation

DISCLAIMER: Maps are drawn as accurately as possible. They are intended to be a visual aid for road construction and related projects. They are subject to change based on new information and do not take the place of a formal contract.





Micor Drive

Vrooman Road



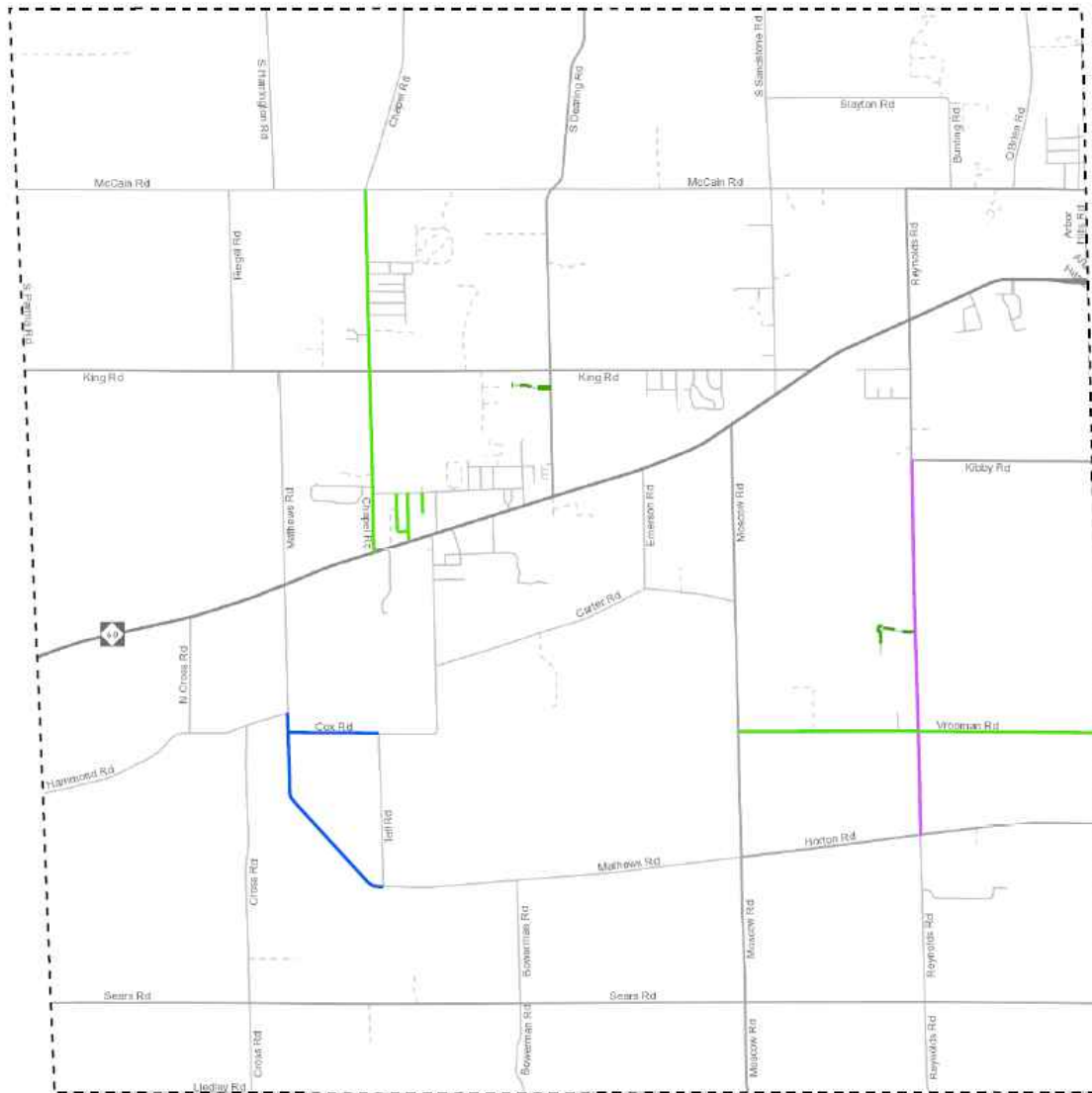


Spring Arbor Township

Construction Status Update

Projects Status

- Completed
- Schedule TBD
- Base in Progress
- Paving Complete



- Freeway
- Routes
- Primary
- Local
- Local Gravel
- Private Drive

0 1 2
mi



Map Updated: 9/30/2020



SOURCE: Jackson County Department of Transportation

DISCLAIMER: Maps are drawn as accurately as possible. They are intended to be a visual aid for road construction and related projects. They are subject to change based on new information and do not take the place of a formal contract.



CHAPEL ROAD



2020 Cold In-Place Recycling Schedule

Road Name	From	To	Tentative CIR Start Date	HMA Completion Date	Length (Miles)
Pioneer Drive/Arbor Hills	Off McCain	Arbor Hills Road	Complete	Complete	1.07
McDevitt Ave Phase 1A	Oak Lane	Draper Road	Complete	-	0.18
Vrooman Road	Moscow Road	Reynolds Road	Complete	Complete	1.00
Vrooman Road	Reynolds Road	Horton Road	Complete	Complete	2.79
Town Road	Brown Road	N Parma Road	Complete	TBD	1.01
Ayers Road	Draper Road	US 127	Complete	Complete	1.03
McDevitt Ave Phase 1B	Oak Lane	Draper Road	Complete	-	0.13
Chapel Road	McCain	M-60	Complete	Complete	2.01
S Meridian Road	Floyd Ave	US 127	Complete	Complete	0.63
Whispering Woods Sub	Off Kibby Road	Road End	Complete	Complete	0.69
McDevitt Ave Phase 1C	Oak Lane	Draper Road	Complete	Complete	0.57
Rolling Meadows Sub	Glasgow Road	Leora Lane	Complete	Complete	0.48
Rimers Drive	Reynolds Road	Road End	Complete	Complete	0.43
Remington Drive	Dearing Road	Road End	Complete	TBD	0.22
Meadowbrook Lane	Springbrook Road	Road End	Complete	9/26/2020	0.21
McDevitt Ave Phase 1D	Oak Lane	Draper Road	Complete	Complete	0.23
Meridian Road	Brooklyn Road	South St.	Complete	Complete	1.20
McDevitt Ave Phase 2A	Draper Road	End	In-Progress	-	0.38
Browns Lake Road	Wickwire Road	Hinckley Blvd	Complete	In-Progress	1.95
Springport Road	County Farm Road	Rives Jct Road	Complete	10/1/2020	0.87
King Road	Mathews	M60	9/23/2020		2.97
Reynolds Road	M60	Horton Road	10/2/2020		2.83
Cox Road	Mathews Road	Teft Road	October		0.51
Mathews Road	Hammond Road	Teft Road	October		1.20

	Total Planned CIR Mileage	24.59
Date: 09/23/2020	Miles CL Completed to Date	16.7

Note: This schedule and project list is tentative. Factors can and often do arise, such as weather, scheduling conflicts, and design adjustments, that cause project timelines to change.

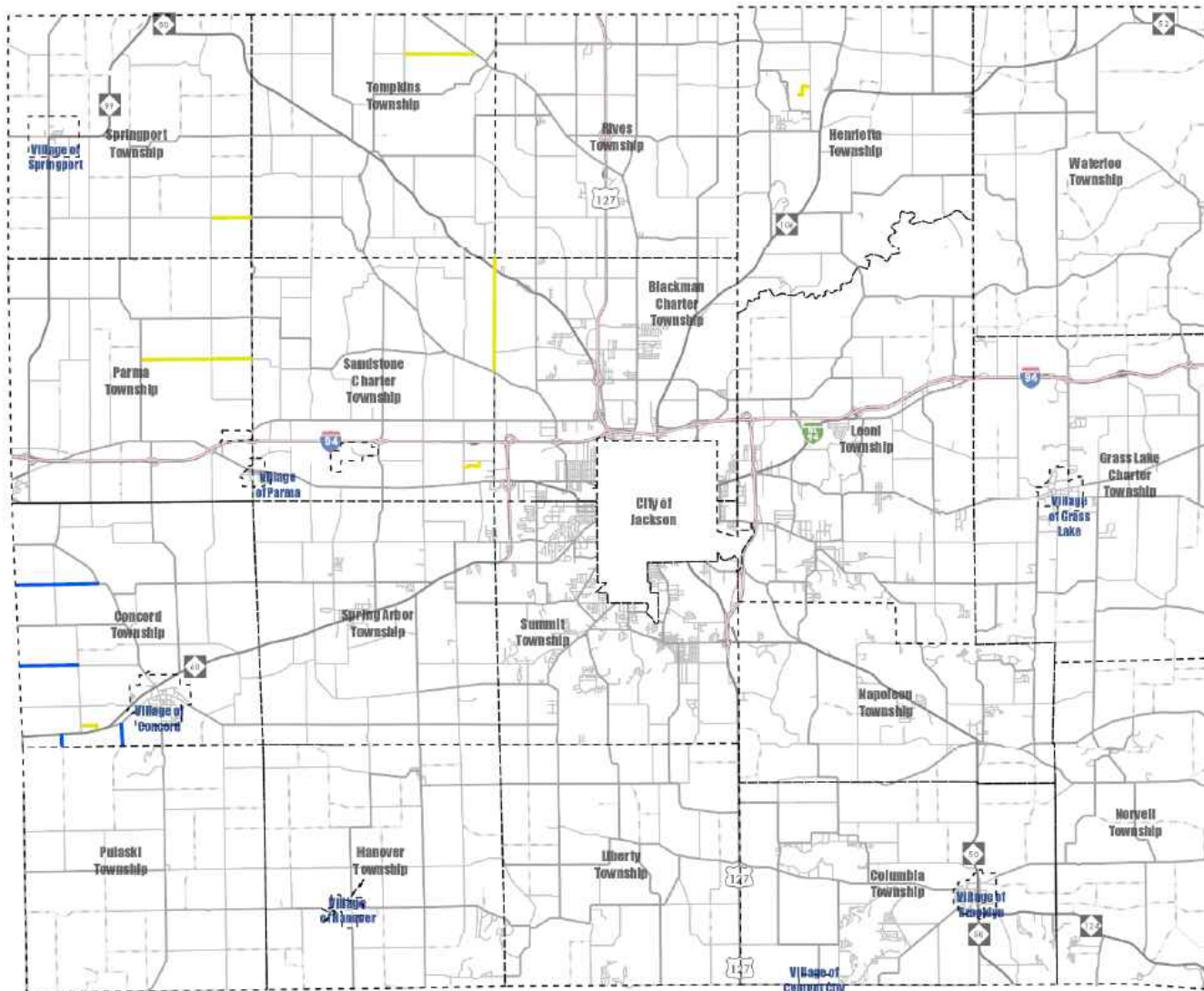


BROWNS LAKE ROAD





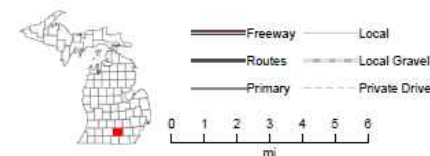
2020 Local Road Improvement Program



Projects Status

- In Progress
- Schedule TBD

15.4 miles



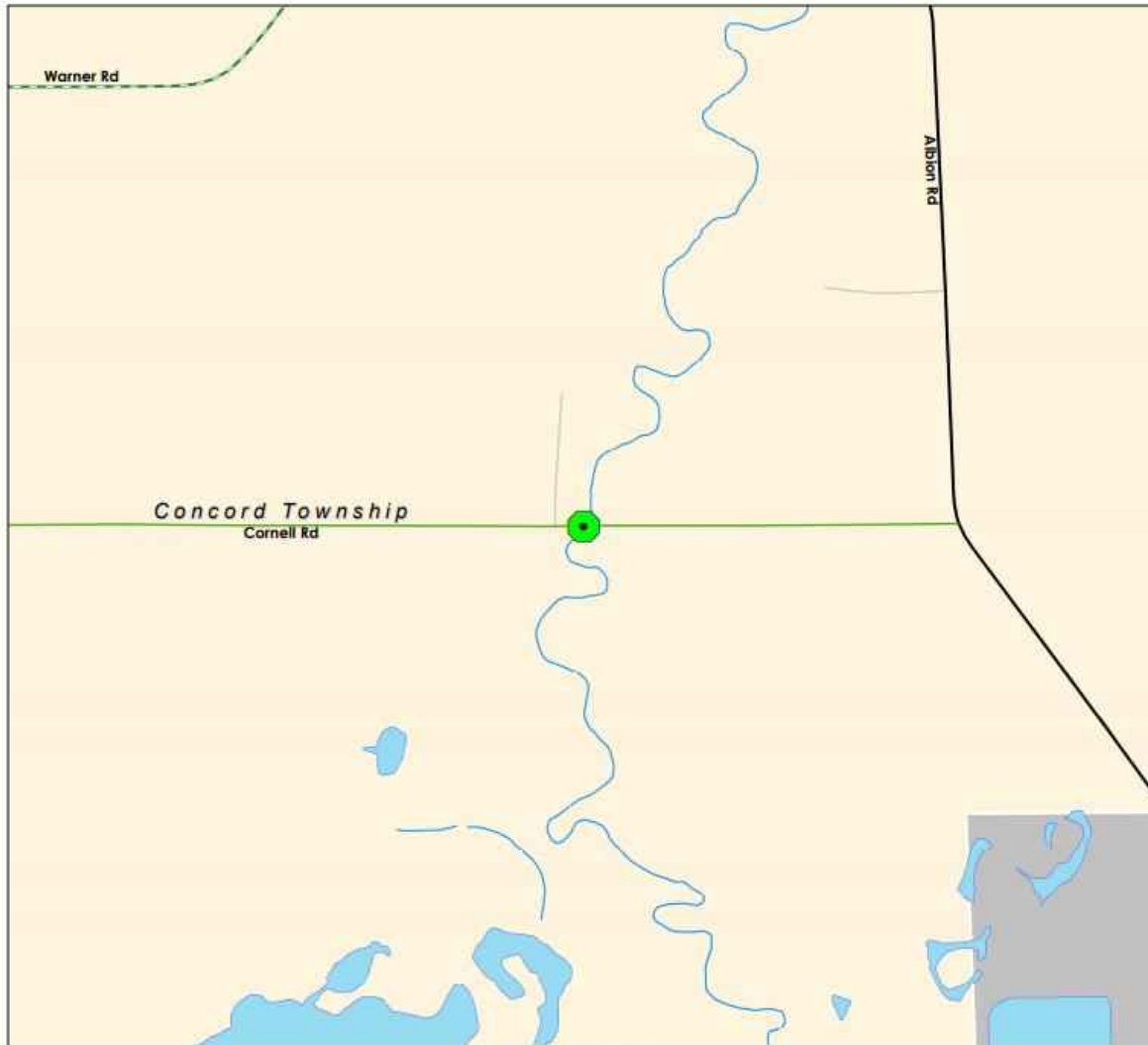
Map Updated: 9/24/2020



SOURCE: Jackson County Department of Transportation

DISCLAIMER: Maps are drawn as accurately as possible. They are intended to be a visual aid for road construction and related projects. They are subject to change based on new information and do not take the place of a formal contract.





Created By: Jackson County Department of Transportation 2400 N. Elm Road Jackson, MI 49201 | (517) 788-4230
 website: www.mijackson.org/jcdot or bit.ly/JCDOT Facebook: <https://www.facebook.com/JacksonCountyDOT/>



Cornell Road Bridge Deck

Project Location




Legend

-  Bridge Location
-  Township
-  Village
-  Waterbodies
-  County Primary
-  County Local
-  Private



Date: 4/6/2020

CORNELL TIMBER BRIDGE



CORNELL TIMBER BRIDGE







Created By: Jackson County Department of Transportation 2400 N. Elm Road Jackson, MI 49201 | (517) 788-4230
 website: www.mijackson.org/jcdot or bit.ly/JCDOT Facebook: <https://www.facebook.com/JacksonCountyDOT/>



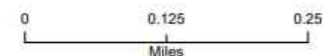
Kennedy Road Bridge Deck

Project Location



Legend

-  Bridge Location
-  Township
-  Waterbodies
-  State Trunkline
-  County Primary
-  County Local
-  Private



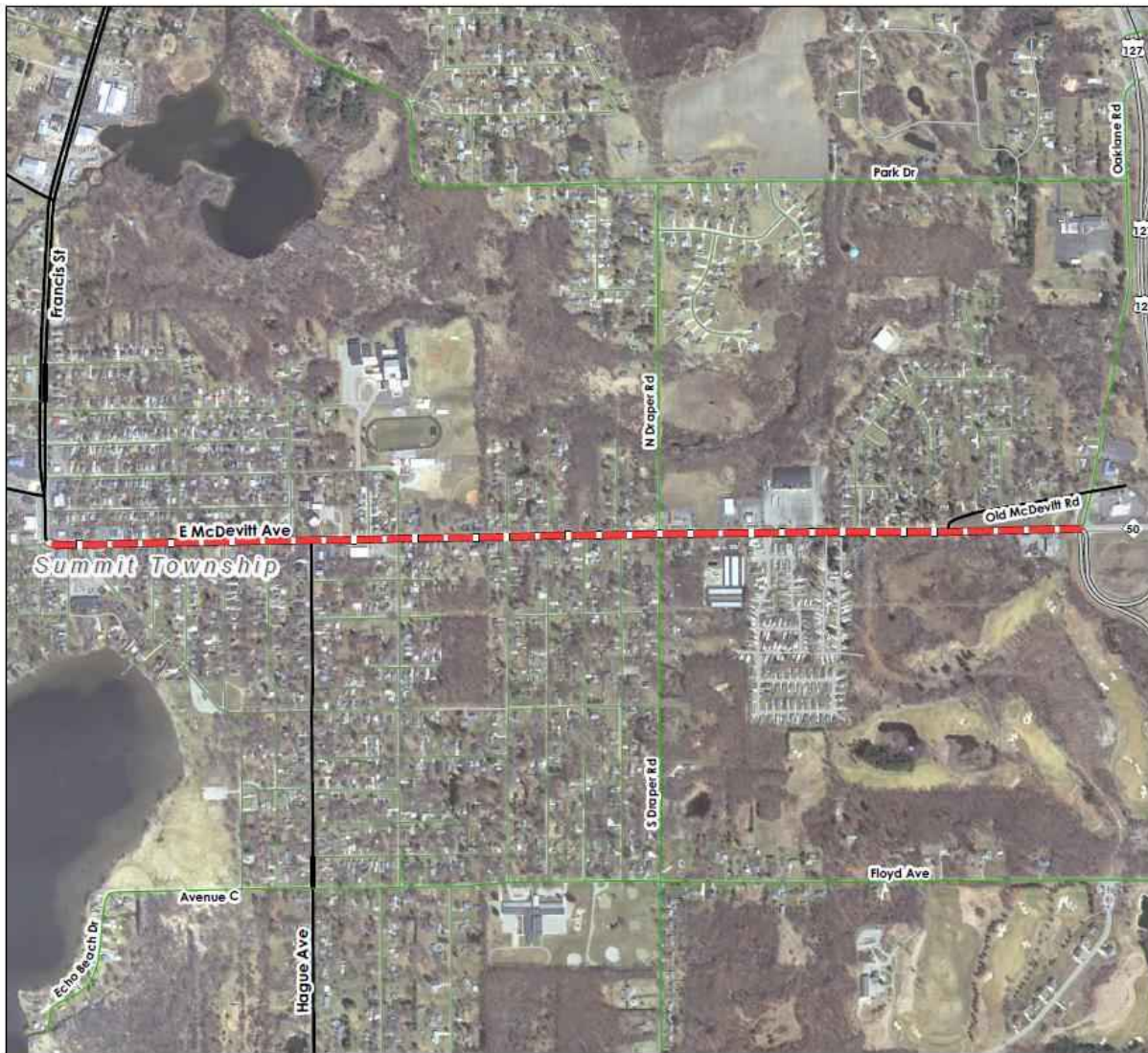
Date: 4/6/2020

KENNEDY TIMBER BRIDGE



2020 GRANT-FUNDED PROJECTS






McDevitt Avenue

Francis Street to US-127

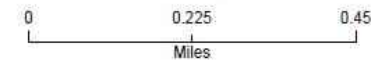
Project Location




- Construction Completion November 2020
- State: \$3,252,084.80
- Local: \$1,153,157.60
- Total: \$4,405,242.40
- Reconstruction (1.49 miles)

Legend

- Project Location
- Railroad
- Township Boundary
- City of Jackson
- State Trunkline
- County Primary
- County Local
- Private



MCDEVITT AVENUE






Springport Road

County Farm Road to Rives Junction Road

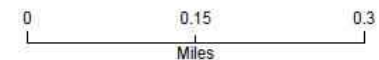
Project Location



- Construction Completion Fall 2020
- Grant: \$274,675.23
- Local: \$68,668.81
- Total: \$343,344.04
- .75 miles Cold-In-Place recycling (funded by JCDOT) and resurfacing (grant funded)

Legend

- Project Location
- +— Railroad
- Township Boundary
- County Primary
- County Local
- Private



SPRINGPORT ROAD



MOON LAKE BRIDGE FINAL PRODUCT

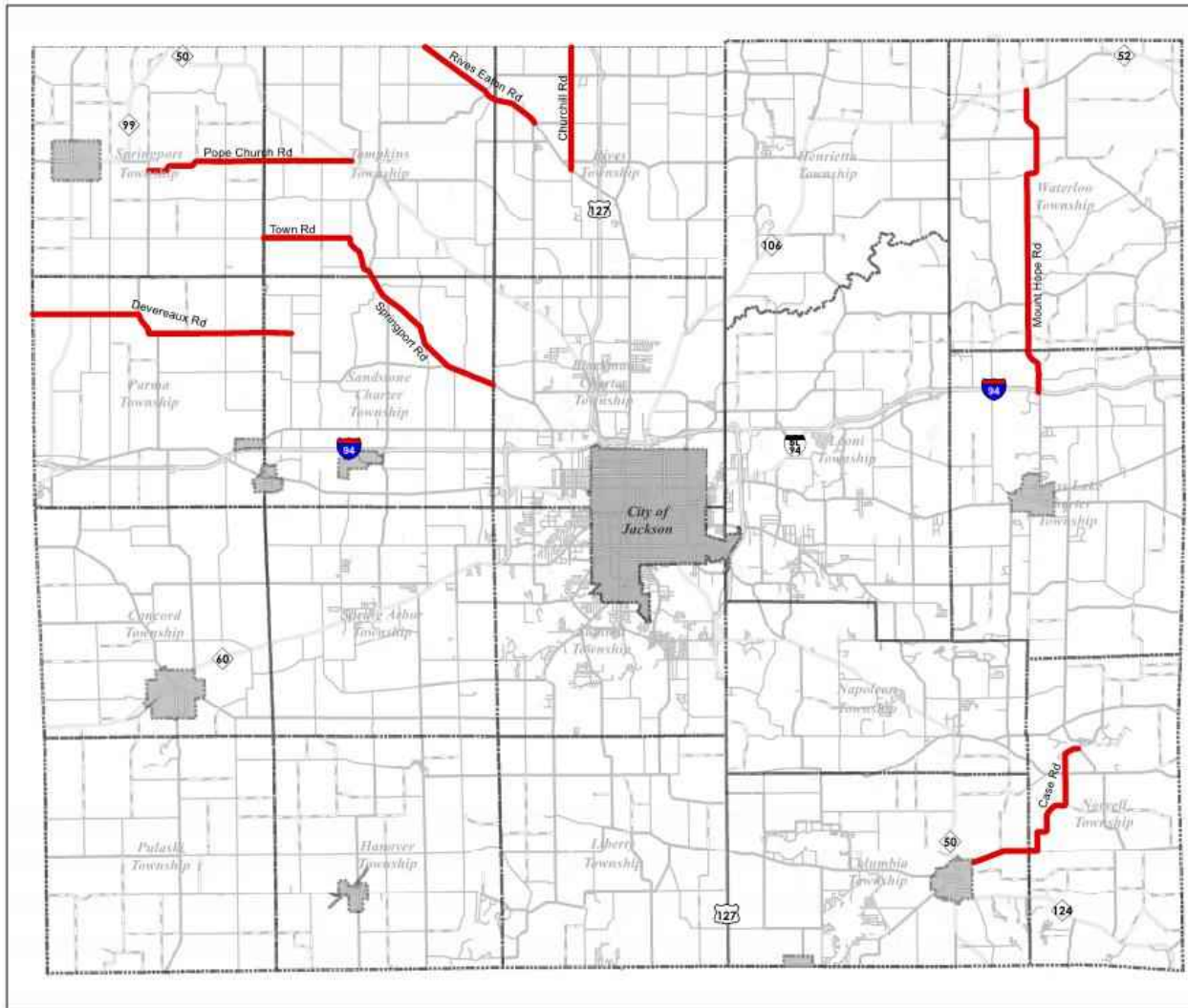




2020 Capital Preventative Maintenance

— Project Location

40.68 miles
2" HMA overlay



DISCLAIMER: Maps are drawn as accurately as possible. They are intended to be a visual aid for road construction and related projects. They are subject to change based on new information and do not take the place of a formal contract.

Roads

- Freeway
- State Routes
- Primary
- Local
- Local Gravel
- Out County Road
- Private Drive



Wednesday, April 8, 2020

Source: Jackson County Department of Transportation

PREVENTIVE MAINTENANCE PROJECT



- Project Award Amount: \$5,288,820.81
- 40.68 Miles of 2 inch HMA Overlay
- Also Includes Pavement Markings, Gravel Shoulders, Guardrail Replacement
- Prime Contractor: Reith-Riley
- Completion Date: November 15, 2020



PREVENTIVE MAINTENANCE PROJECT



PREVENTIVE MAINTENANCE PROJECT



WEST MICHIGAN AVENUE BRIDGE

- Bridge Reconstruction Project over Amtrak Railroad in Parma Township
- MDOT Bridge Grant Funded
- Box Beam Construction
- Project Award Amount: \$2,757,258.68
- Prime Contractor: Davis Construction
- Engineering Design Firm: Brechting Bridge
- Substantial Completion Date: December 13, 2020

WEST MICHIGAN AVENUE BRIDGE



WEST MICHIGAN AVENUE BRIDGE





King Road

Mathews Road to M-60

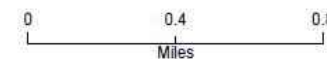
Project Location



- Construction Completion November 2020
- Prime Contractor: Michigan Paving & Materials
- Awarded: \$1,242,312.00
- Two course asphalt overlay (2.97 miles)
 - Cold-In-Place Recycling completed and funded through JCDOT

Legend

- Project Location
- Railroad
- Township Boundary
- State Trunkline
- County Primary
- County Local
- Private



KING ROAD FROM CHAPEL TO M-60






Laurence Avenue

Railroad Crossing to Wildwood Avenue
and Wildwood Avenue to West Argyle Street

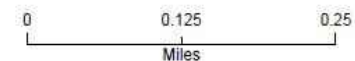
Project Location



- Construction Completion November 2020
- Prime Contractor: Michigan Paving & Materials
- Awarded: \$716,732.50
- Curb Replacement & New Sidewalk Ramps:
- Cold Mill and Resurface (0.73 miles)

Legend

- Project Location
- Railroad
- Township Boundary
- State Trunkline
- County Primary
- County Local
- Private

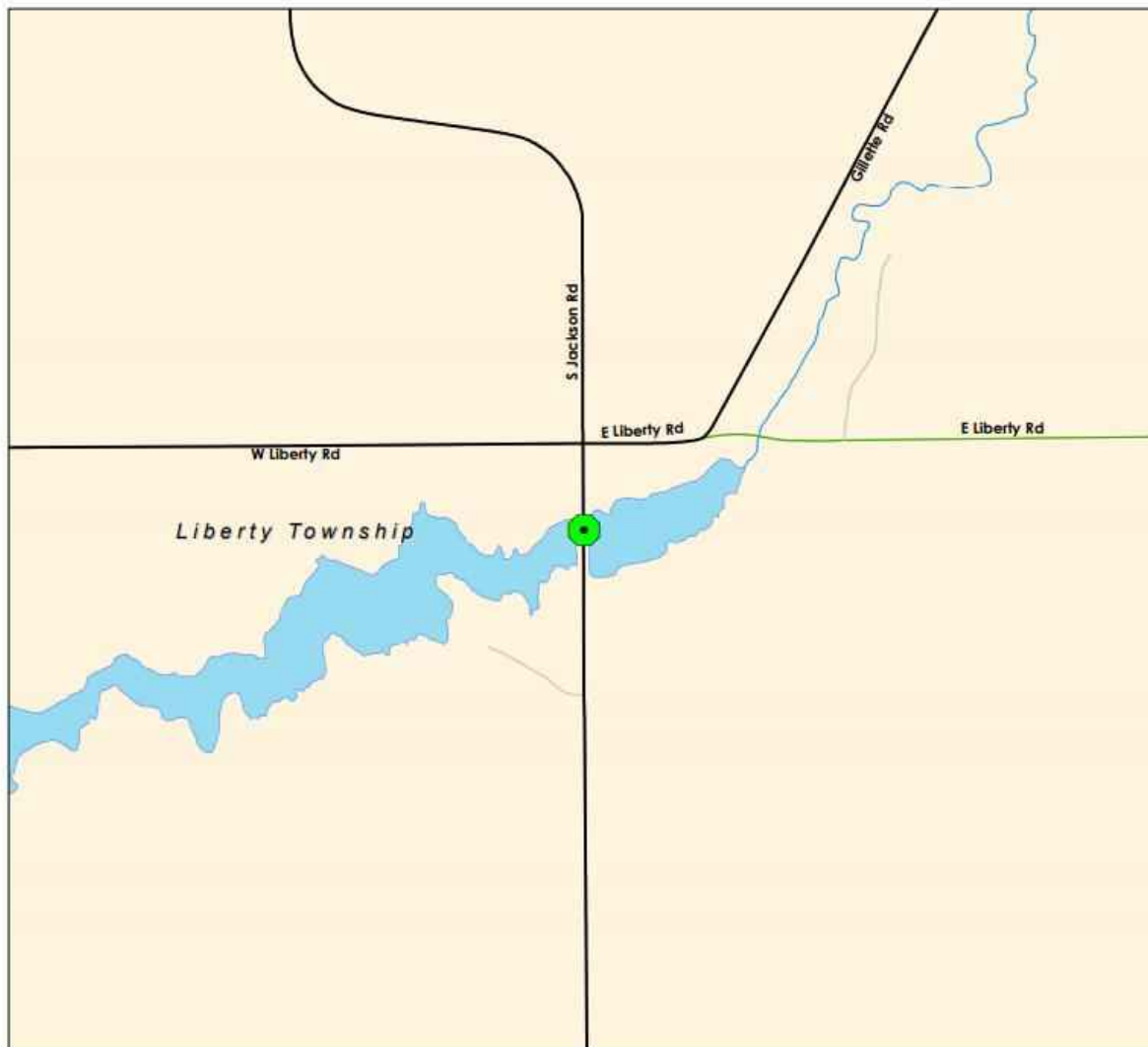


LAURENCE AVENUE



2021 GRANT-FUNDED PROJECTS





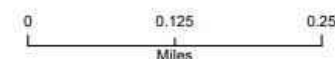
South Jackson Road Bridge Design

Project Location



Legend

- Bridge Location
- Township
- Waterbodies
- County Primary
- County Local
- Private



2021/2022 SOUTH JACKSON ROAD BRIDGE

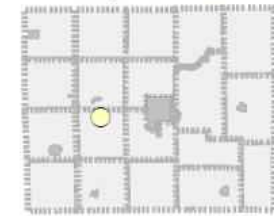
- Bridge Replacement Project
- Awarded MDOT Bridge Grant for \$992,000
- Design Engineering Awarded to Great Lakes Engineering
- Construction planned for late Fall 2021 - Spring 2022





McCain & Dearing Road Intersection 2021

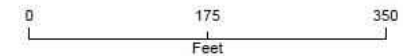
Project Location



- Construction Schedule to be Determined
- Grant: \$294,204.60
- Local: \$32,689.40
- Total: \$326,894.00
- Mini-Roundabout (0.23 Miles)

Legend

- Project Location
- County Primary
- County Local



Created By: Jackson County Department of Transportation 2400 N. Elm Road Jackson, MI 49201 | (517) 788-4230
website: www.mijackson.org/jcdot or bit.ly/JCDOT Facebook: <https://www.facebook.com/JacksonCountyDOT/>




2021 MCCAIN AND DEARING ROUNDABOUT





South Jackson Road Intersection at Lindsey Road

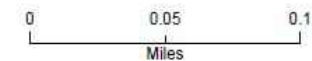
Project Location



- Construction Spring 2021
- Grant: \$148,421.03
- Local: \$ 16,491.22
- Total: \$164,912.25
- Intersection realignment (0.23 miles)

Legend

- Project Location
- Township Boundary
- County Primary



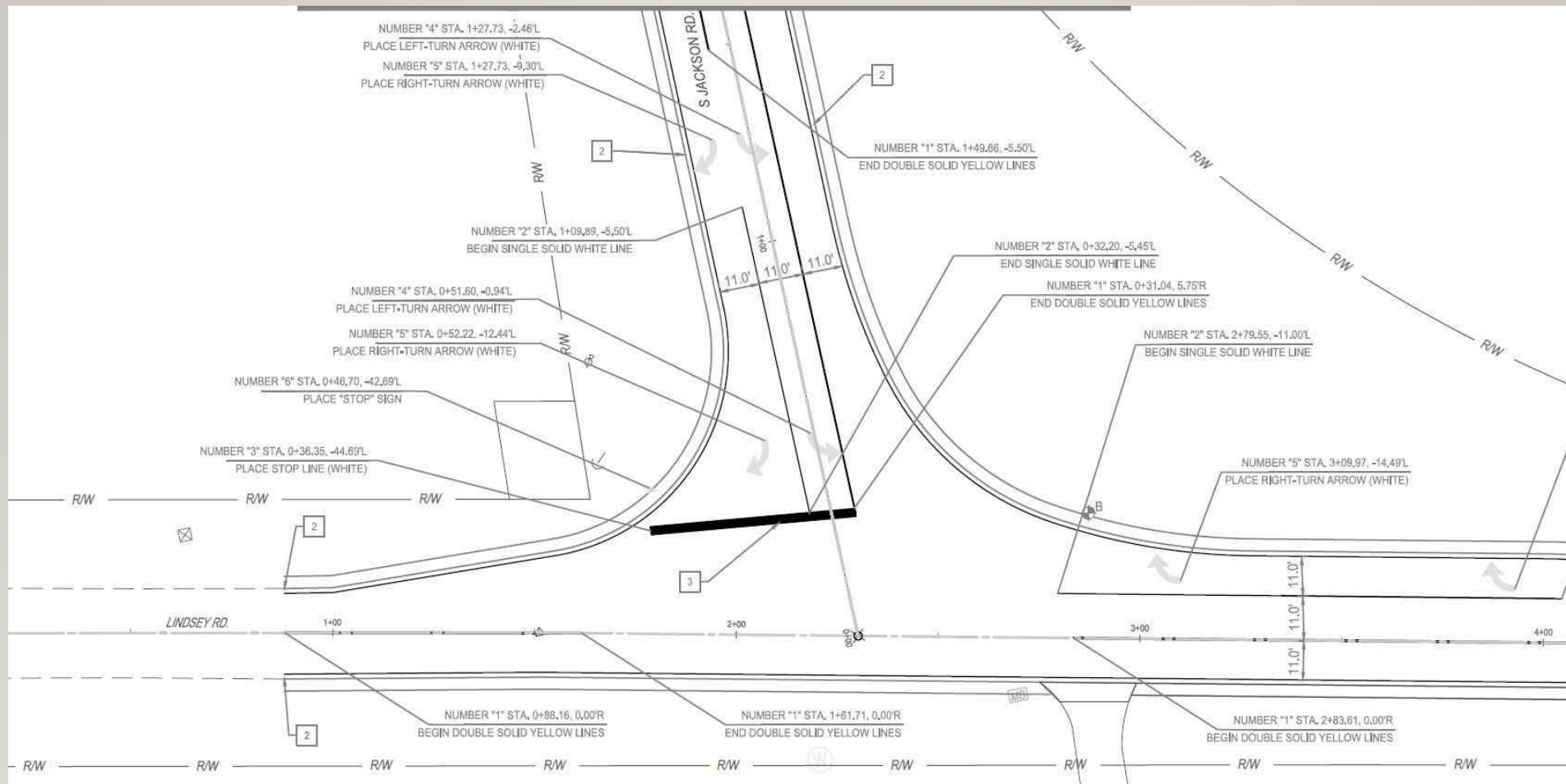
Created By: Jackson County Department of Transportation 2400 N. Elm Road Jackson, MI 49201 | (517) 788-4230
website: www.mijackson.org/jcdot or bit.ly/JCDOT Facebook: <https://www.facebook.com/JacksonCountyDOT/>



SOUTH JACKSON AND LINDSEY ROAD INTERSECTION REALIGNMENT PROJECT

- **Hoffman Bros: \$164,912.25**
- **Engineer Est: \$191,111.50**
- **Completion Date: September 1, 2021**

SOUTH JACKSON AND LINDSEY ROAD INTERSECTION REALIGNMENT PROJECT





County Farm Road 2021

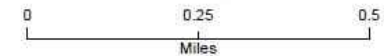
Project Location



- Federal Funding not yet secured
- Construction Schedule to be Determined
- Grant: \$5,918,000
- Local: \$1,479,500
- Total: \$9,397,500
- Road Reconstruct (1.5 Miles)

Legend

- Project Location
- State Trunkline
- County Primary
- County Local
- Private




Created By: Jackson County Department of Transportation 2400 N. Elm Road Jackson, MI 49201 | (517) 788-4230
 website: www.mijackson.org/jcdot or bit.ly/JCDOT Facebook: <https://www.facebook.com/JacksonCountyDOT/>





Robinson & McCain Roads

2021

 Schedule TBD

- Construction Schedule to be Determined
- Grant: \$604,000
- Local: \$151,000
- Total: \$755,000
- Road Reconstruct (1.5 Miles)

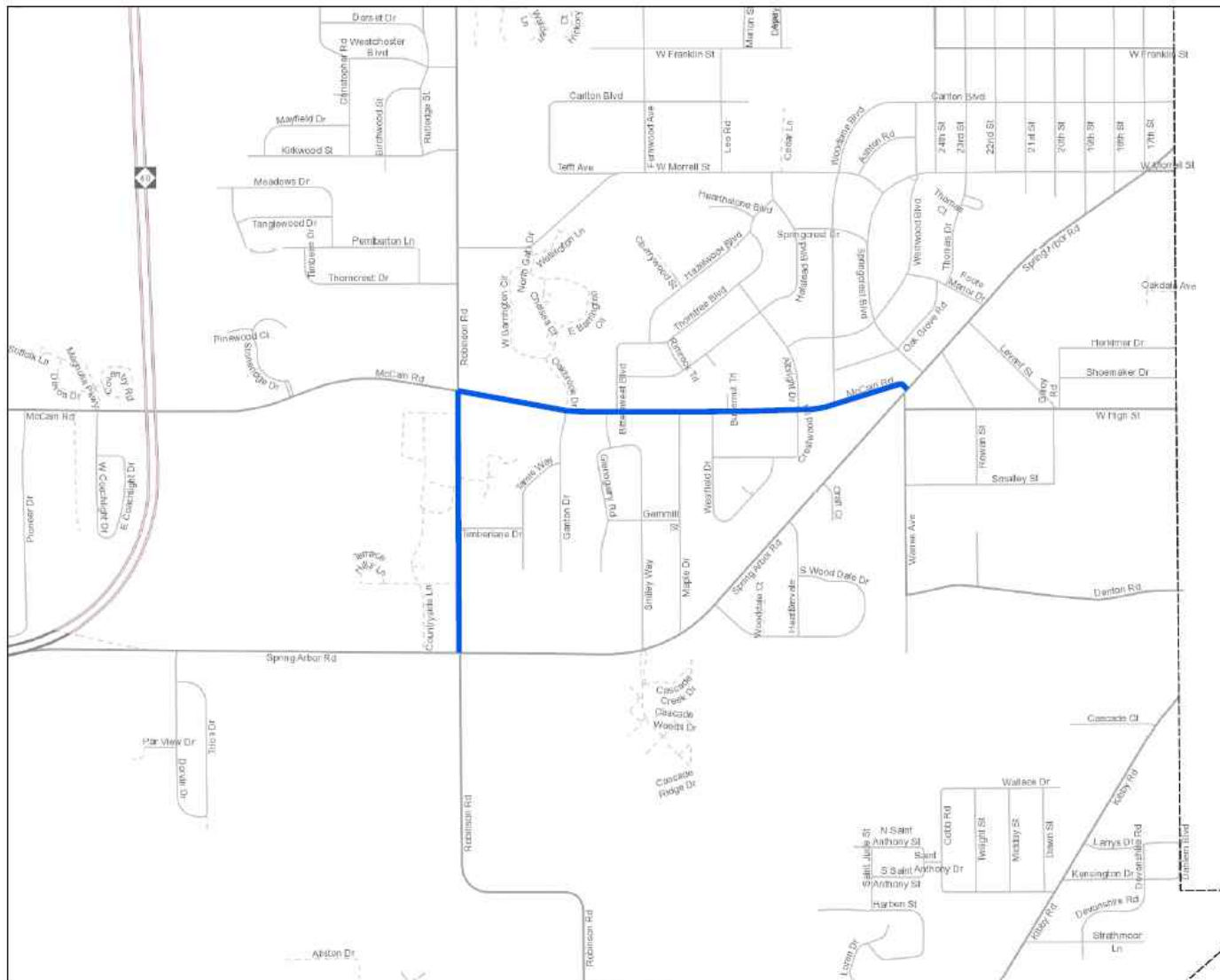


— Freeway — Local
— Routes — Local Gravel
— Primary — Private Drive

0 0.65
mi



Map Updated: 9/30/2020



SOURCE: Jackson County Department of Transportation

DISCLAIMER: Maps are drawn as accurately as possible. They are intended to be a visual aid for road construction and related projects. They are subject to change based on new information and do not take the place of a formal contract.





Jefferson Road

US-127 to Hyde Road

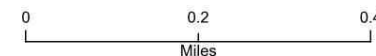
Project Location

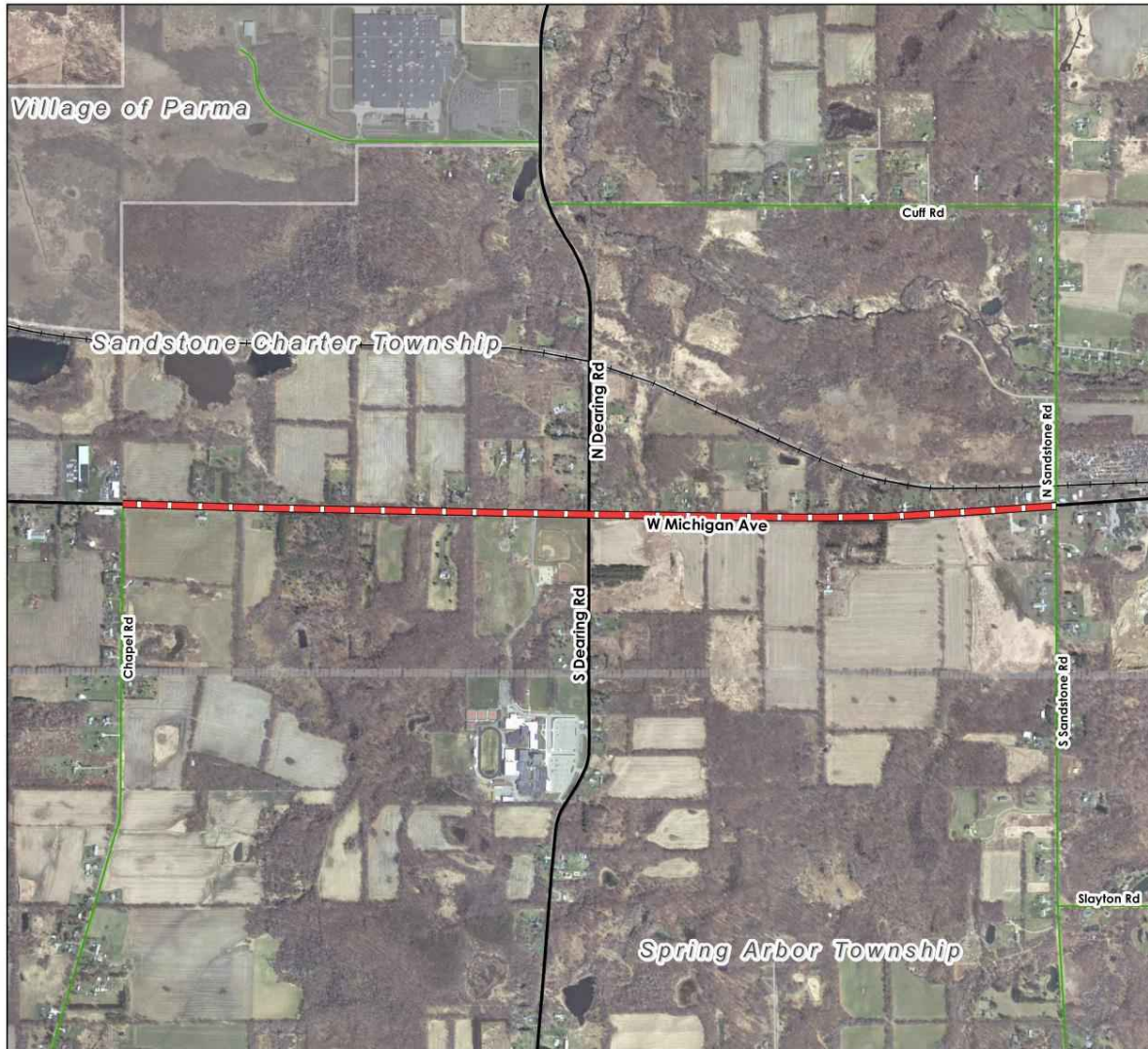


- **Construction Winter 2020/21**
- **Grant: \$58,500.00**
- **Local: \$ 6,500.00**
- **Total: \$65,000.00**
- **Safety improvements including, tree removal, pavement markings, and intersection signage. (1.04 miles)**

Legend

- Project Location
- Township
- State Trunkline
- County Primary
- County Local
- Private

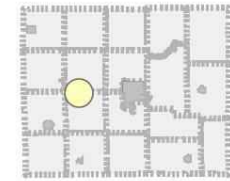




West Michigan Avenue

Chapel Road to Sandstone Road

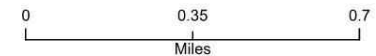
Project Location

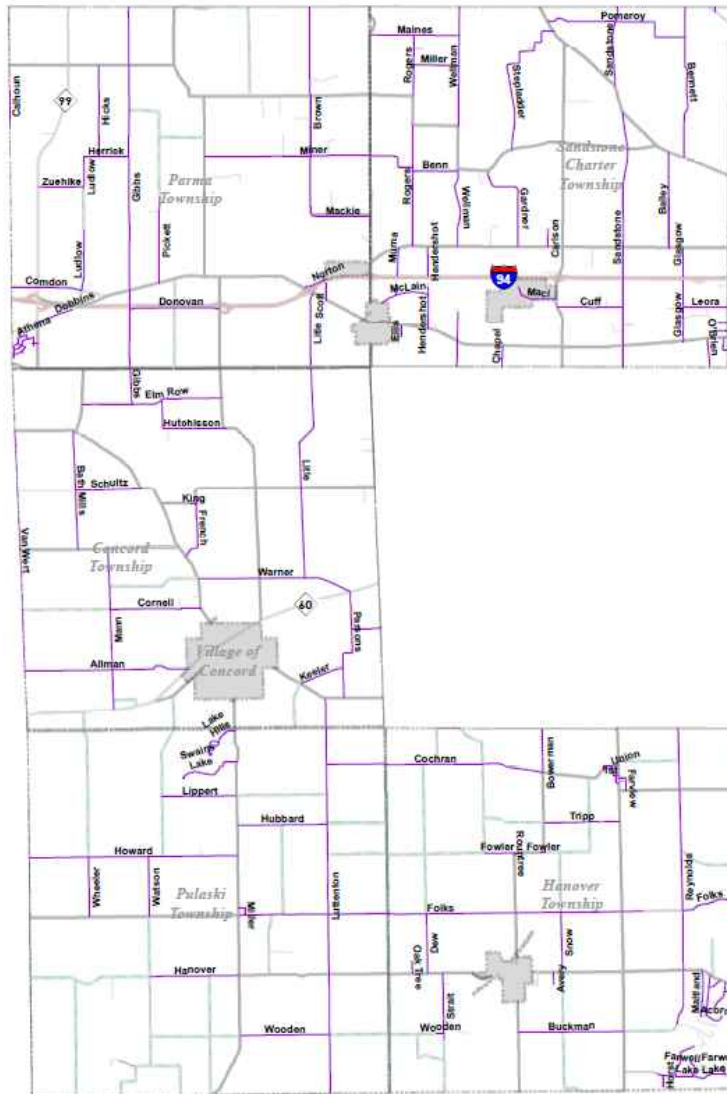


- Construction Winter 2020/21
- Grant: \$130,464.00
- Local: \$14,496.00
- Total: \$144,960.00
- Traffic operations and safety improvements including tree removal, pavement markings, and intersection signage (2.01 miles)

Legend

- Project Location
- Railroad
- Township Boundary
- Village
- State Trunkline
- County Primary
- County Local
- Private

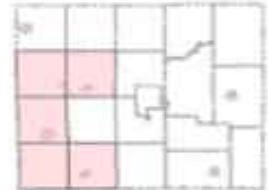




Edge Line Pavement Marking - 2021

Southwest Jackson Area:

Parma Twp
Sandstone Twp
Concord Twp
Pulaski Twp
Hanover Twp



— Project Locations

- 147.2 Center Line Miles
- Total: \$155,443.20
- 1,559,712 Feet of Edge Line Pavement Markings

SOURCE: Jackson County Department of Transportation

DISCLAIMER: Maps are drawn as accurately as possible. They are intended to be a visual aid for road construction and related projects. They are subject to change based on new information and do not take the place of a formal contract.

Map Updated: 9/26/2020





Edge Line Pavement Marking - 2021

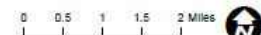
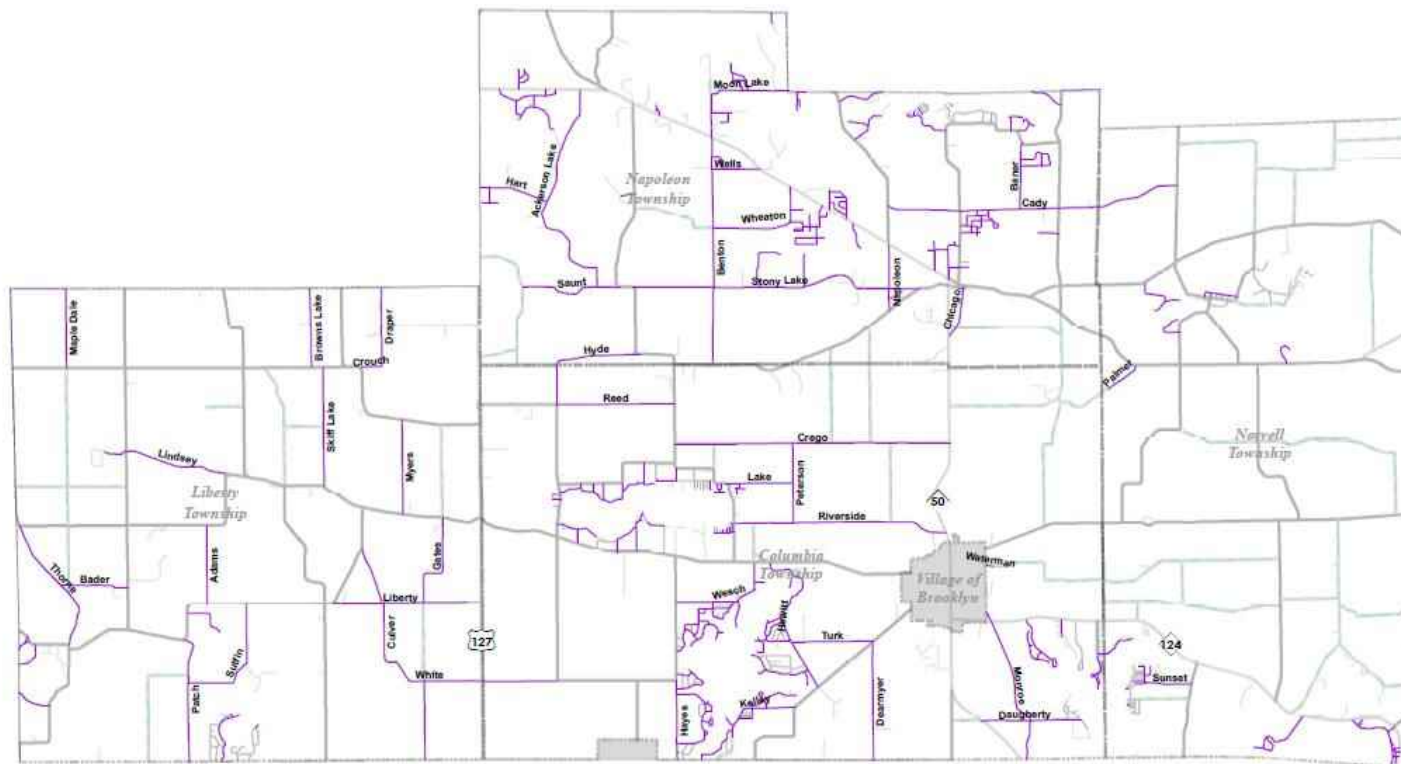
Southeast Jackson Area:

Columbia Twp
Liberty Twp
Napoleon Twp
Norvell Twp



Project Locations

- 123.5 Center Line Miles
- Total: \$65,208.00
- 1,304,160 Feet of Edge Line Pavement Markings



Map Updated: 9/25/2020



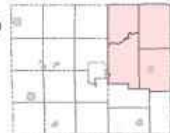
SOURCE: Jackson County Department of Transportation

DISCLAIMER: Maps are drawn as accurately as possible. They are intended to be a visual aid for road construction and related projects. They are subject to change based on new information and do not take the place of a formal contract.



Edge Line Pavement Marking - 2020

Grass Lake Twp
Henrietta Twp
Leoni Twp
Waterloo Twp



— Project Locations

Construction Fall 2020

Grant: \$161,726.94

Local: \$17,969.66

Total: \$179,696.60

Edge Line Pavement Markings
(100.52 Miles)

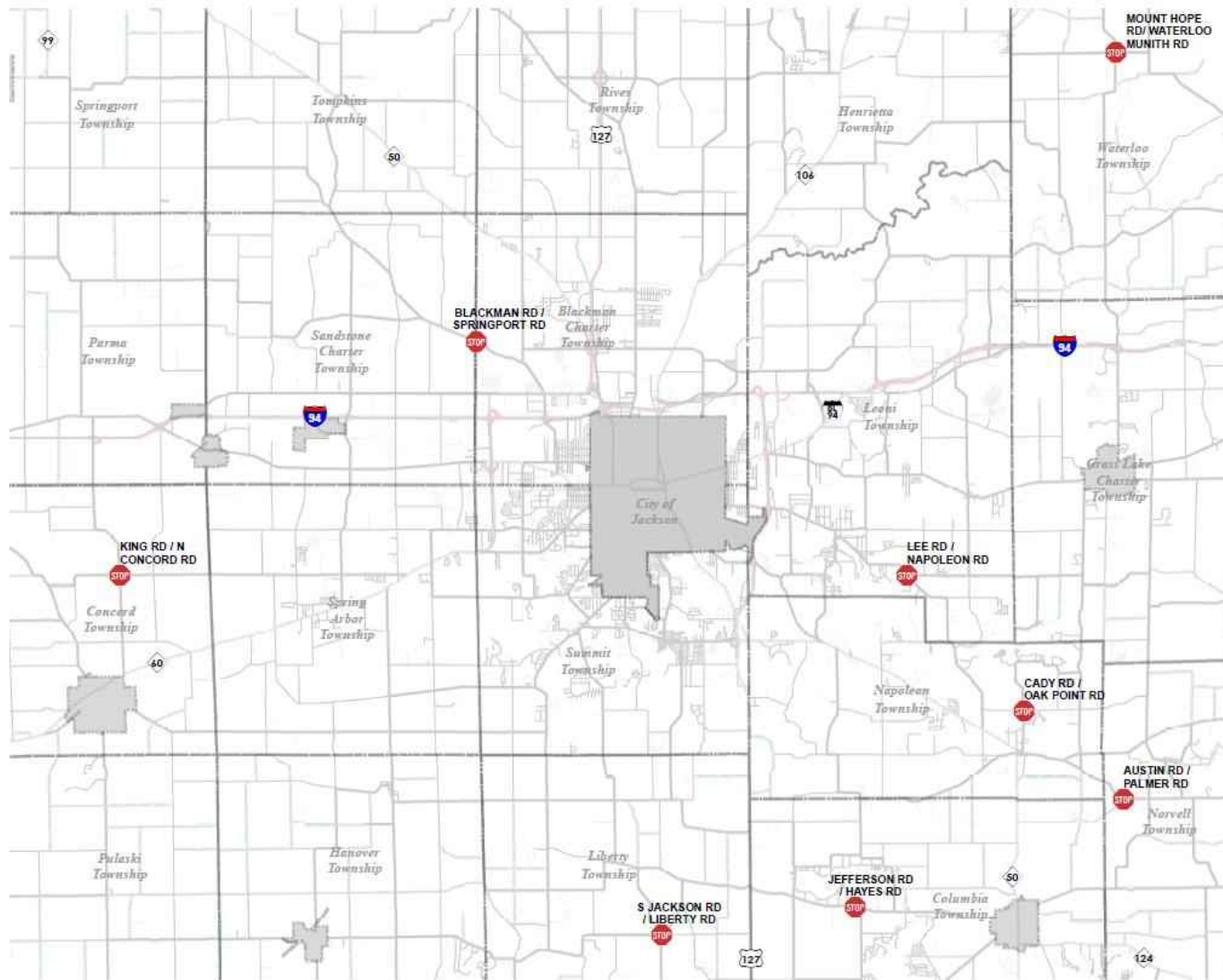


Map Updated: 9/24/2020




SOURCE: Jackson County Department of Transportation

DISCLAIMER: Maps are drawn as accurately as possible. They are intended to be a visual aid for road construction and related projects. They are subject to change based on new information and do not take the place of a formal contract.



County Wide Stop Sign Upgrades - 2020

Jackson County, MI

 Sign Upgrade Locations

- Construction Fall 2020
- Packaged with Pavement Markings
- New "Stop Ahead" & "Stop" signs at intersections



0 0.75 1.5 2.25 3 Miles



Map Updated: 9/24/2020



SOURCE: Jackson County Department of Transportation

DISCLAIMER: Maps are drawn as accurately as possible. They are intended to be a visual aid for road construction and related projects. They are subject to change based on new information and do not take the place of a formal contract.

2021 COMPREHENSIVE LOCAL ROAD IMPROVEMENT PROGRAM









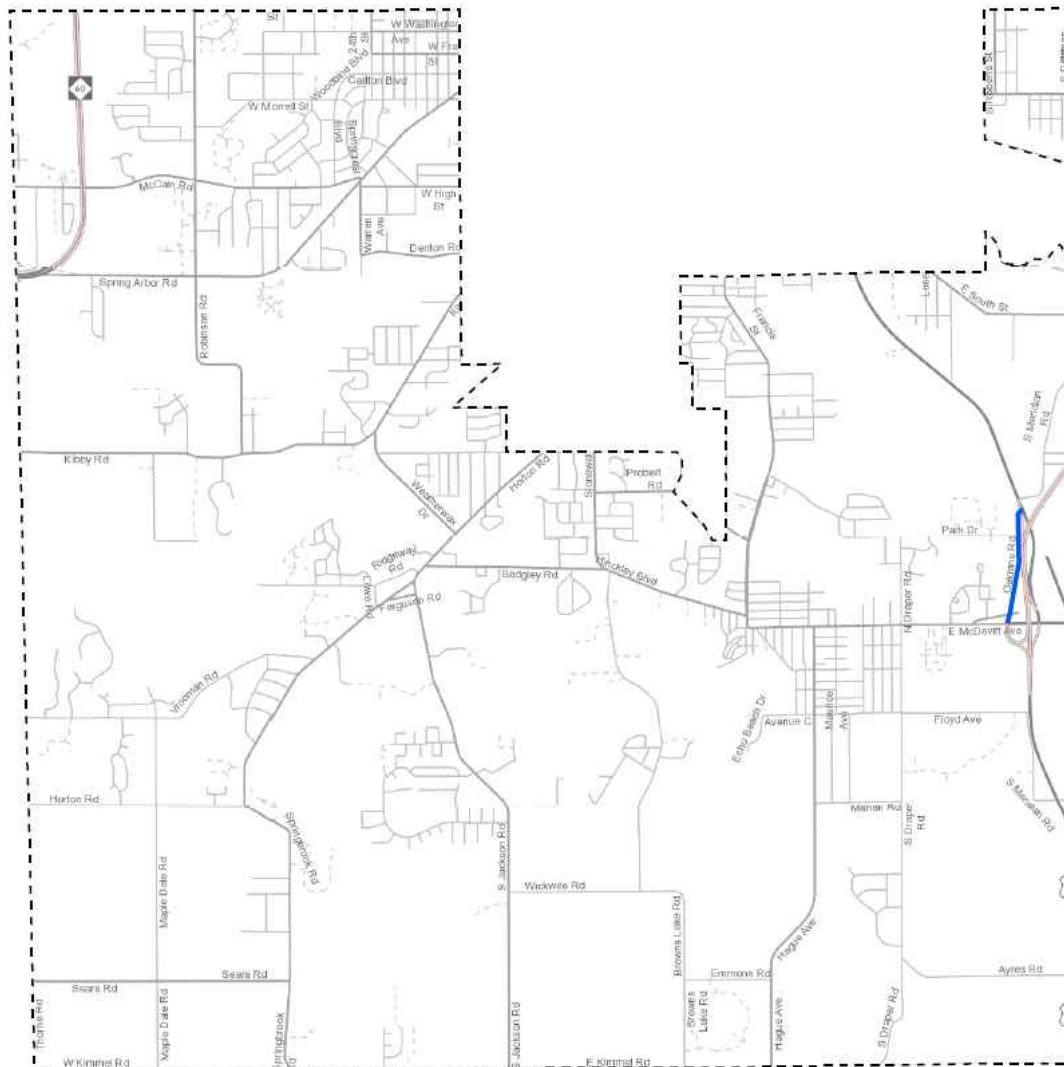
Summit Township

2021 Comprehensive Local Road Improvement Program

Projects Status

 Schedule TBD

.66 Miles



Map Updated: 9/24/2020



SOURCE: Jackson County Department of Transportation

DISCLAIMER: Maps are drawn as accurately as possible. They are intended to be a visual aid for road construction and related projects. They are subject to change based on new information and do not take the place of a formal contract.

