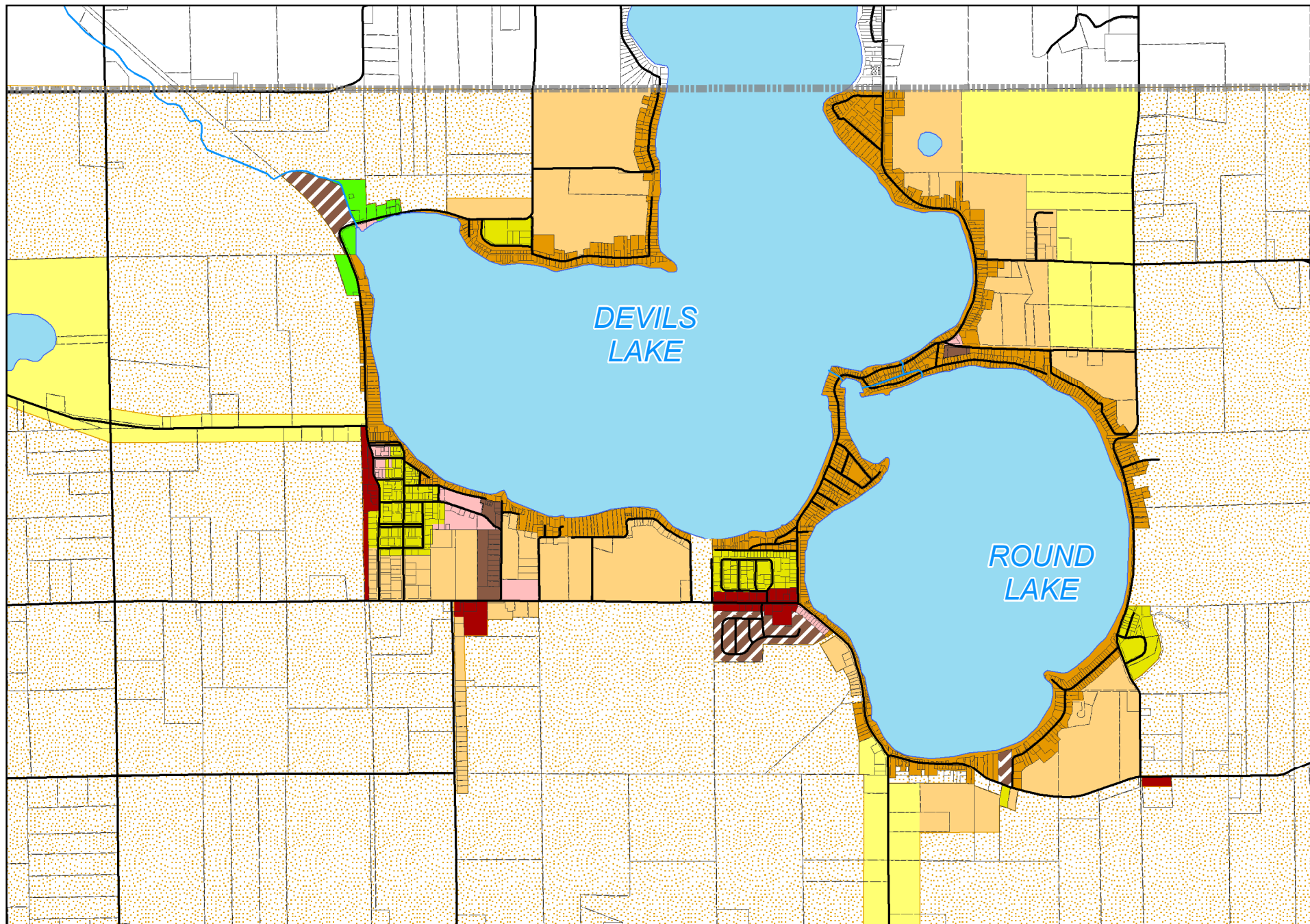












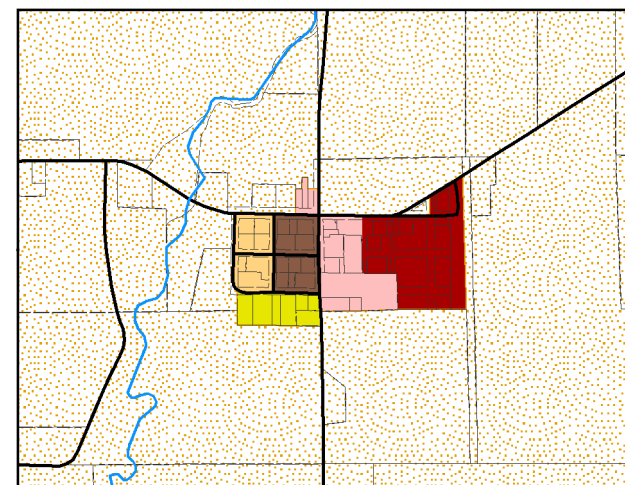
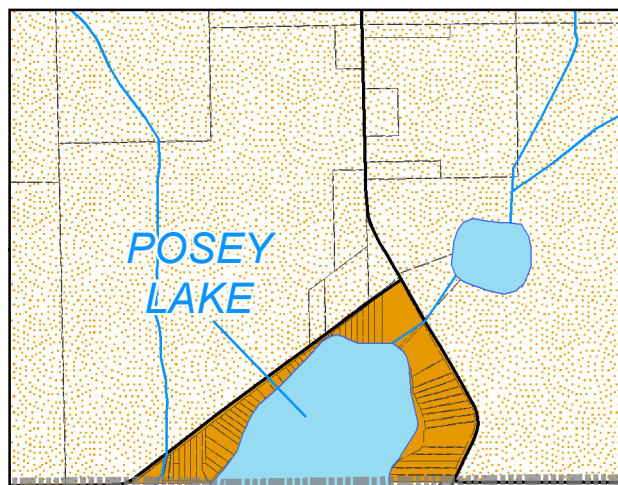


ROLLIN TOWNSHIP

ZONING AREAS OF DETAIL



-  AG Agricultural District
-  RR Rural Residential District
-  R-1 Single Family Residential District
-  R-2 Single Family Residential District
-  LR Lake Residential District
-  RM Multiple Family Residential District
-  RHM Manufactured Home Park District
-  C-1 Local Commercial District
-  C-2 General Commercial District
-  C-3 Highway Service Commercial District
-  CR Commercial Recreation District
-  M-1 Industrial District



Districts Revised Through March 8, 2017
Map Revised on May 19, 2017

This is to certify that this is the Official Zoning Map referred to in the
Zoning Ordinance of _____
Adopted on _____

signature _____ Supervisor date _____
signature _____ Clerk date _____

